

**Winnebago County, IL  
GPS PROJECT 2000**

Station Name WIN 18.6N-06.5W Station No. 0100

Section 19, Town 28 North, Range 11 East / West

Town of Harrison, County Winnebago, State Illinois

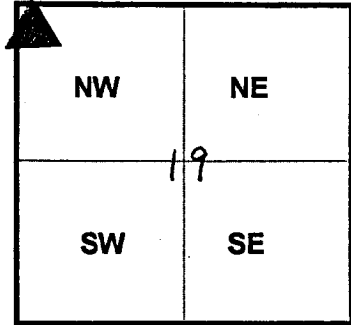
Observer C. Trieloff; Date of observation 13 October 2000

Order of Control 1<sup>ST</sup>  -Meters  -Feet Zone: IL WEST

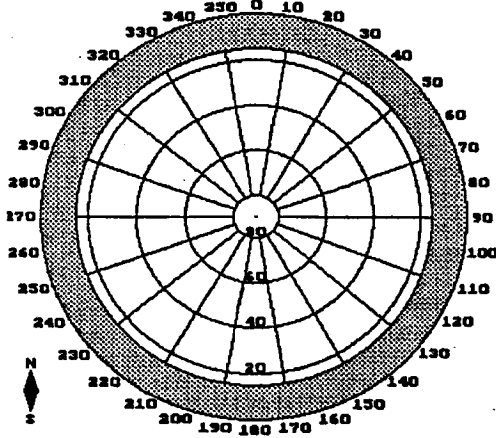
County Coordinates: N: 638949.181 LAT: 42 25 06.76455 N

H. Datum: NAD 83/91 E: 772733.352 LON: 89 16 58.50983 W

V. Datum: NAVD 88 ELEV: 267.940 ELLIP 234.440 GH '99 -33.50

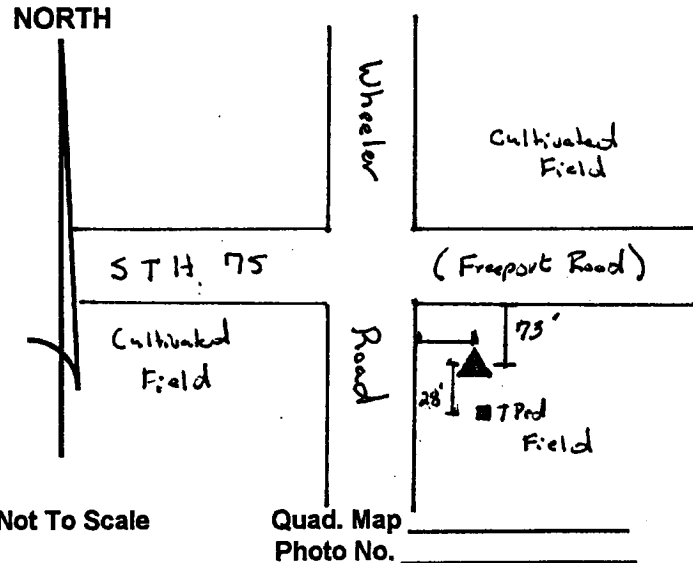


Sky Plot



Clear

Sketch



DESCRIPTION: Station is a stainless steel rod set in a PVC Pipe. Station is 73 feet South of the South EOP of STH 75 (Freeport Road), 28 feet East of the East EOP of Wholesaler Road, 28 feet North of the top center of TP&D "5 22-10," and 1 foot North of an orange carsonite witness post.