

**Winnebago County, IL
GPS PROJECT 2000**

Station Name WIN 15.8N-05.4W A Station No. 10/A

Section 36, Town 28 North, Range 10 East / West

Town of Durand, County Winnebago, State Illinois

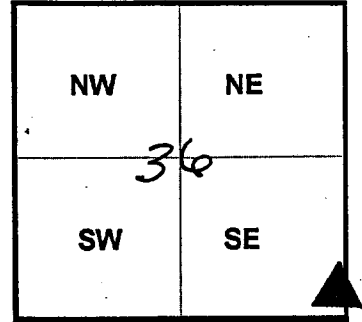
Observer C. Trieloff; Date of observation 10/27/2000

Order of Control 1ST -Meters - Feet Zone: IL WEST

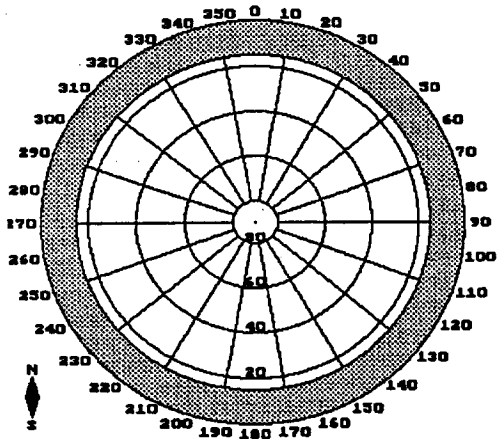
County Coordinates: N: 634248.939 LAT: 42 22 34.50975 N

H. Datum: NAD 83/91 E: 772539.604 LON: 89 17 09.11477 W

V. Datum: NAVD 88 ELEV: 229.140 ELLIP 195.700 GH '99 -33.44



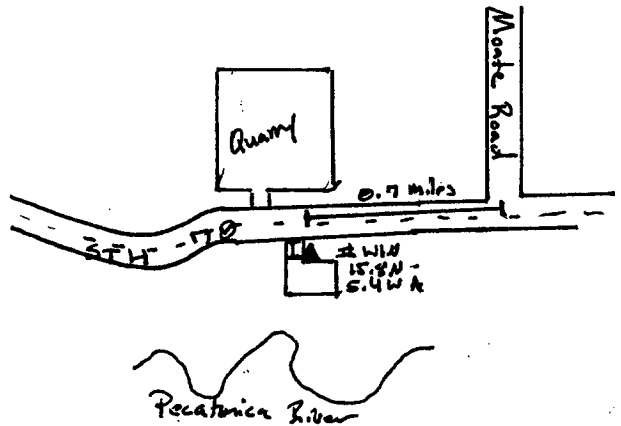
Sky Plot



Clear

Sketch

NORTH



Not To Scale

Quad. Map _____
Photo No. _____

DESCRIPTION: Station is a stainless steel rod in PVC Pipe. Station is 38 feet south of the South end of SH 70, 6 feet WNW of the Western most wood post to Wildlife County sign, and 1 foot West of an orange Carlson's witness post. Station is 0.7 miles West of Monte Road.