

**Winnebago County, IL  
GPS PROJECT 2000**

Station Name WIN 24.2N-08.0W Station No. 0106

Section 22, Town 29 North, Range 10 (East) West

Town of Laona, County Winnebago, State Illinois

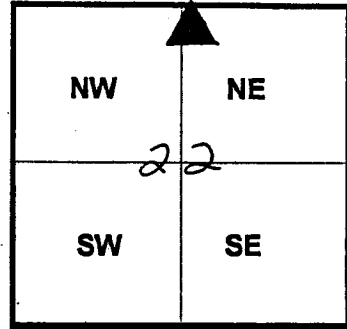
Observer C. Trieloff; Date of observation 5 June 17 October 2000

Order of Control 1<sup>ST</sup>  -Meters  -Feet Zone: IL WEST

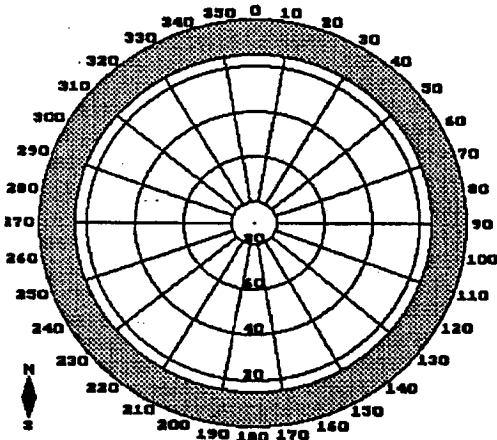
County Coordinates: N: 647827.598 LAT: 42 29 55.88722 N

H. Datum: NAD 83/91 E: 768453.807 LON: 89 20 01.87465 W

V. Datum: NAVD 88 ELEV: 236.550 ELLIP 202.940 GH '99 -33.61



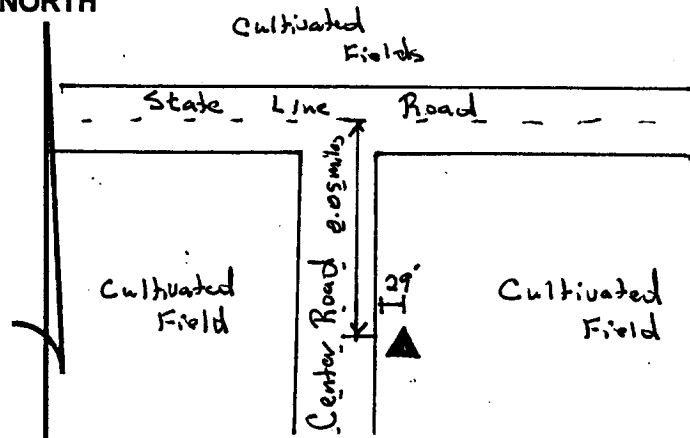
Sky Plot



Clear

Sketch

NORTH



Not To Scale

Quad. Map \_\_\_\_\_  
Photo No. \_\_\_\_\_

DESCRIPTION: Station is a stainless steel rod in PVC Pipe. Station is 0.05 miles South of State Line Road, 29 feet East of the EOP of Center Road and 1 foot West of an Orange Conspire witness post.