

**Winnebago County, IL  
GPS PROJECT 2000**

Station Name WIN 22.2N-08.2W A Station No. 107A

Section 3, Town 28 North, Range 10 (East) / West

Town of Lanna, County Winnebago, State Illinois

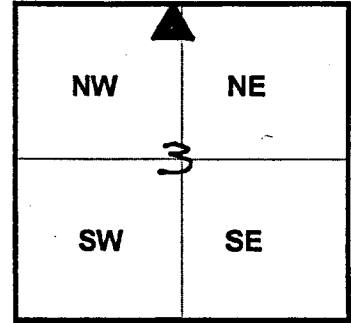
Observer C. Trieloff; Date of observation 21 Nov. 2000

Order of Control 1<sup>ST</sup>  -Meters  - Feet Zone: 11 WEST

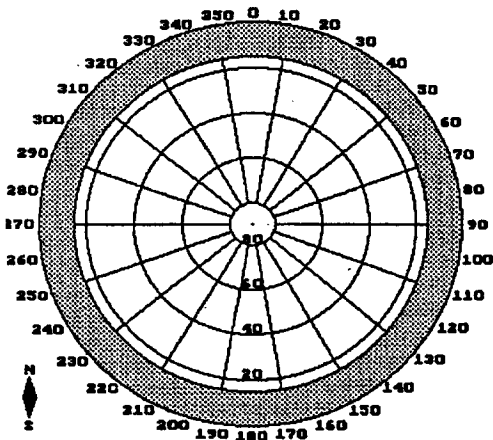
County Coordinates: N: 643569.588 LAT: 42 27 37.85661 N

H. Datum: NAD 83/91 E: 768586.367 LON: 89 19 57.90239 W

V. Datum: NAVD 88 ELEV: 244.940 ELLIP 211.380 GH '99 -33.56

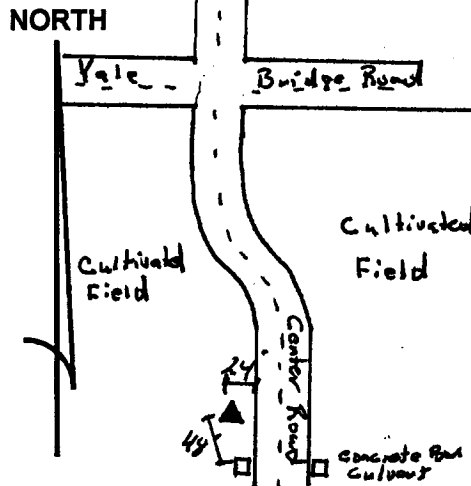


Sky Plot



*Clear*

Sketch



Not To Scale

Quad. Map \_\_\_\_\_  
Photo No. \_\_\_\_\_

DESCRIPTION: Station is a stainless steel rod in PVC pipe. Station is 24 feet West of the West EDP of Center Road, 48 feet Northeast of the Northeast corner of a concrete box culvert, 0.6 miles south of Yale Bridge Road and 7 feet East of an orange concrete witness post.