

Winnebago County, IL
GPS PROJECT 2000

Station No. WIN 15.7N-7.7W A

Station Name WIN 15.7N-7.7W A Station No. 110A

Section 34, Town 28 North, -Range 10 East / West

Town of Durand, County Winnebago, State Illinois

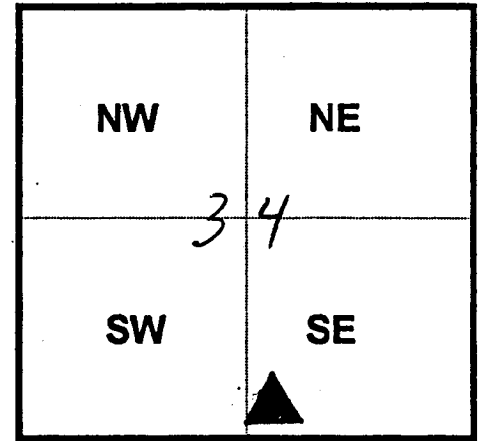
Observer C. Trieloff; Date of observation 16 Nov. 2000

Order of Control 1ST -Meters - Feet Zone: IL WEST

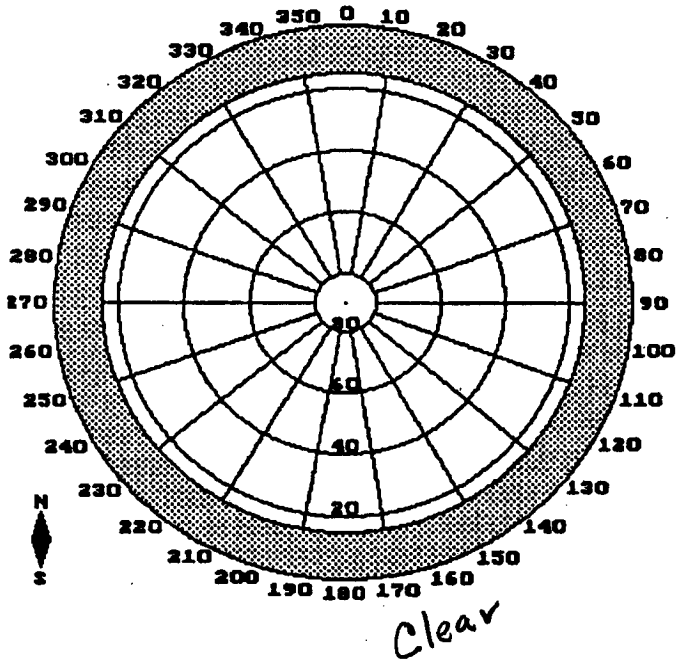
County Coordinates: N: 634329.320 LAT: 42 22 38.28542 N

H. Datum: NAD 83/91 E: 768965.222 LON: 89 19 45.30860 W

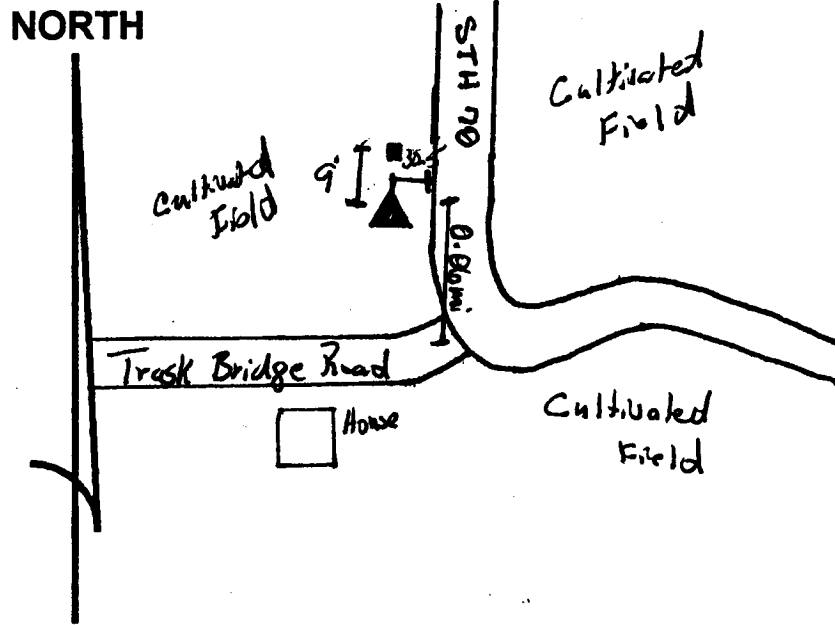
V. Datum: NAVD 88 ELEV: 258.120 ELLIP 224.710 GH '99 -33.41



Sky Plot



Sketch



Not To Scale

Quad. Map _____
Photo No. _____

DESCRIPTION: Station is a stainless steel rod in PVC Pipe. Station is 0.06 miles North of Trask Bridge Road, 30.5 feet West of the West EOP of STH 70, 9 feet South of a Concrete B.O.W. Post, and 0.5 feet East of an Orange Carborundum witness post.