

**Winnebago County, IL
GPS PROJECT 2000**

Station Name WIN 07.8N-08.0W^A Station No. 112A

Section 10, Town 26 North, Range 10 East / West

Town of Seward, County Winnebago, State Illinois

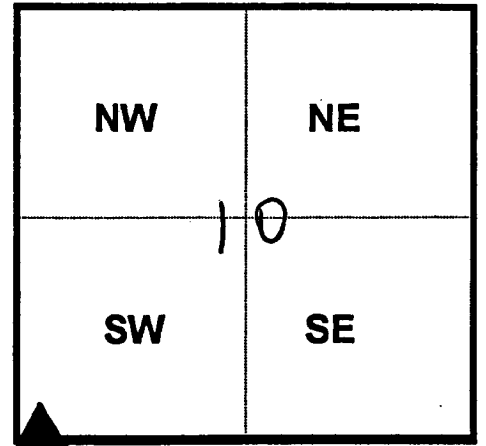
Observer C. Trieloff; Date of observation 16 Nov. 2000

Order of Control 1ST -Meters -Feet Zone: IL WEST

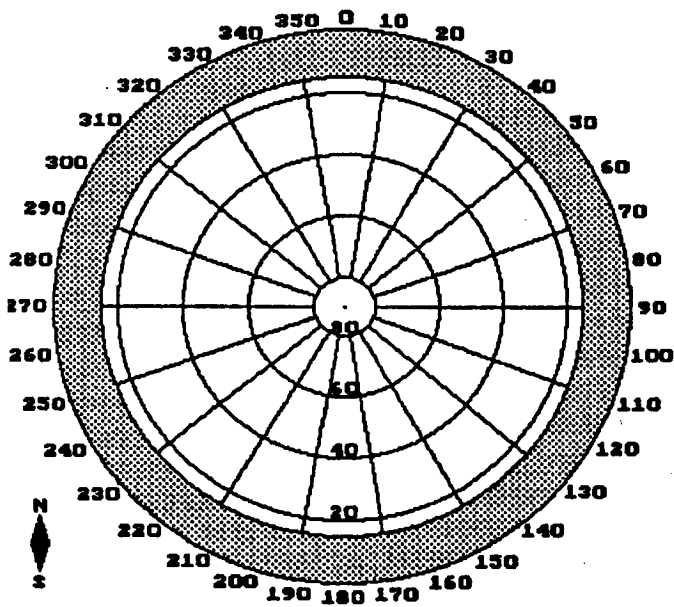
County Coordinates: N: 621360.468 LAT: 42 15 38.20172 N

H. Datum: NAD 83/91 E: 768312.433 LON: 89 20 19.35646 W

V. Datum: NAVD 88 ELEV: 249.490 ELLIP 216.280 GH '99 -33.21

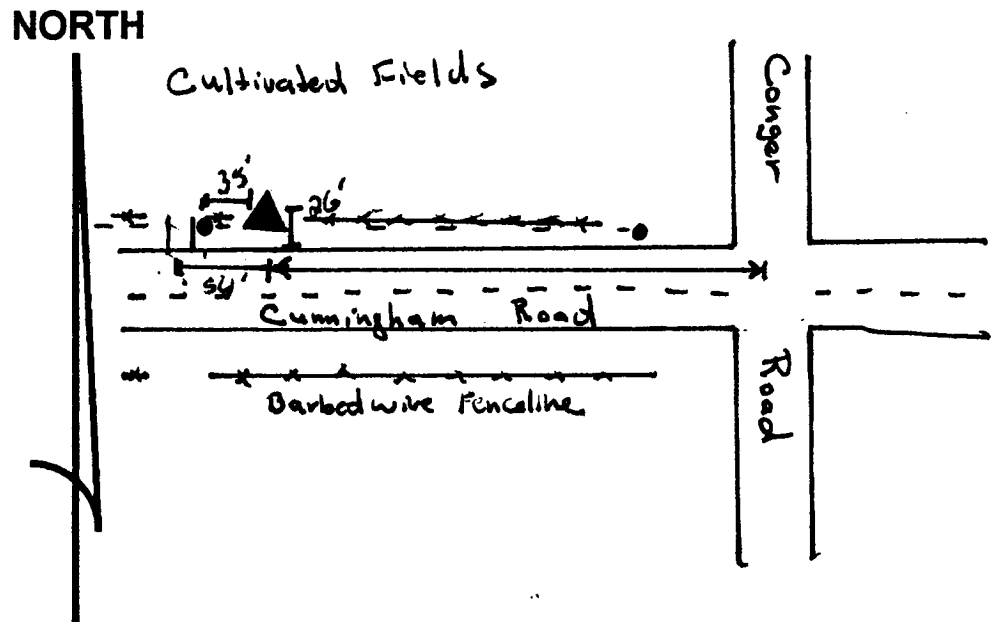


Sky Plot



Clear

Sketch



Not To Scale

Quad. Map _____
Photo No. _____

DESCRIPTION: Station is a stainless steel rod in PVC Pipe. Station is 35 feet East of utility Pole "2-40," 26 feet North of the North EOP of Cunningham Road, 54 feet East of the Center of a Field Entrance, 9 feet South of East West Fenceline, and 1 foot South of a corner witness post, and 0.9 miles West of Cunningham Road.

24
64