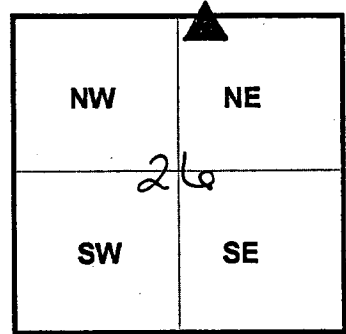
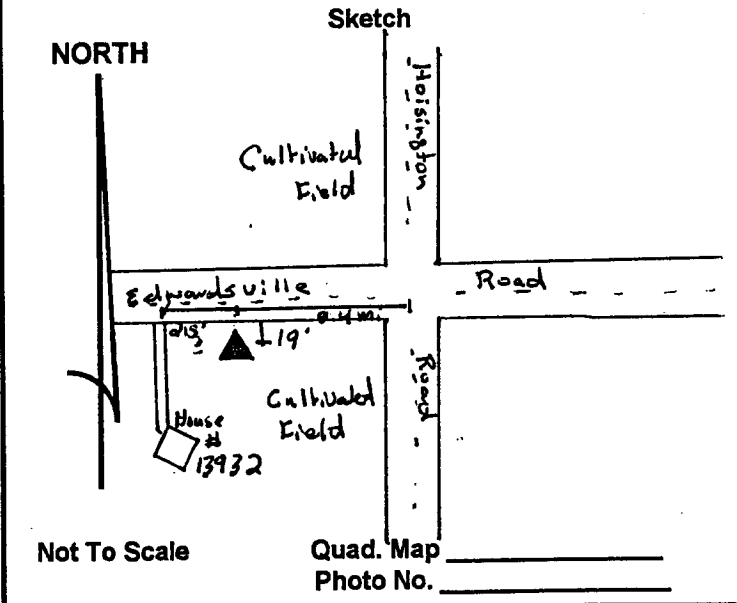
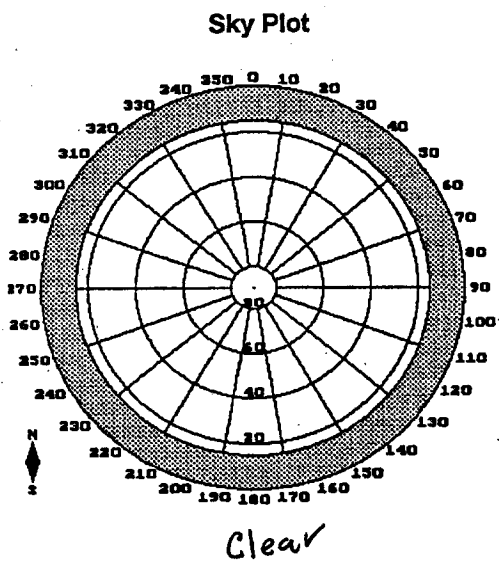


**Winnebago County, IL
GPS PROJECT 2000**

Station Name WIN 5.8N-6.9W Station No. 0113
 Section 26, Town 26 North, Range 10 (East) West
 Town of Seward, County Winnebago, State Illinois
 Observer C. Treloff; Date of observation 19 October 2000
 Order of Control 1ST -Meters - Feet Zone: IL WEST



County Coordinates: N: 618169.289 LAT: 42 13 53.95012 N
 H. Datum: NAD 83/97 E: 770905.432 LON: 89 18 27.63292 W
 V. Datum: NAVD 88 ELEV: 270.400 ELLIP 237.240 GH '99 -33.16



DESCRIPTION: Station is a stainless steel rod in pvc pipe. Station
0.4 miles west of Hoisington Road, 19 feet south of the south
EDP of Edwardsville Road, 25 feet east of the extended E of Private
Entrance 13932.