

**Winnebago County, IL
GPS PROJECT 2000**

Station Name WIN03.8N-07.3W A Station No. 114 A

Section 34, Town 26 North, -Range 10 East / West

Town of Seward, County Winnebago, State Illinois

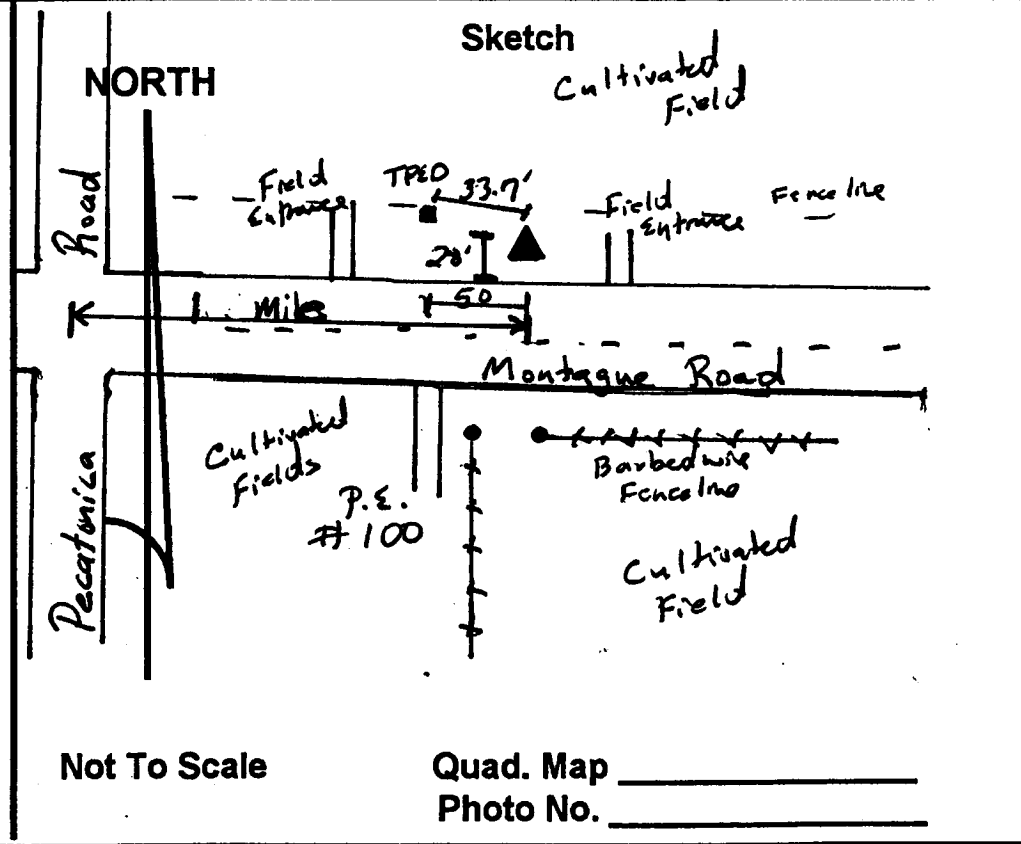
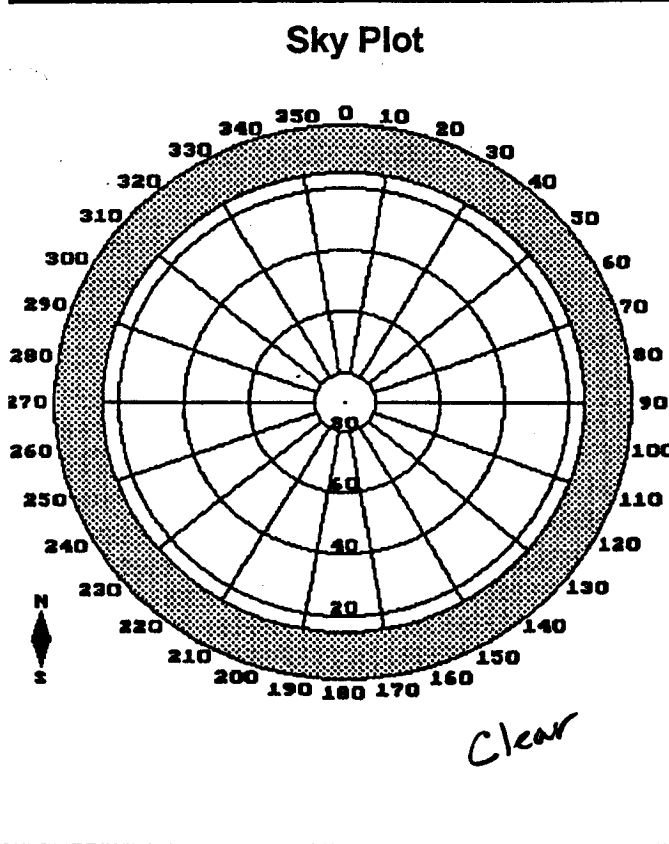
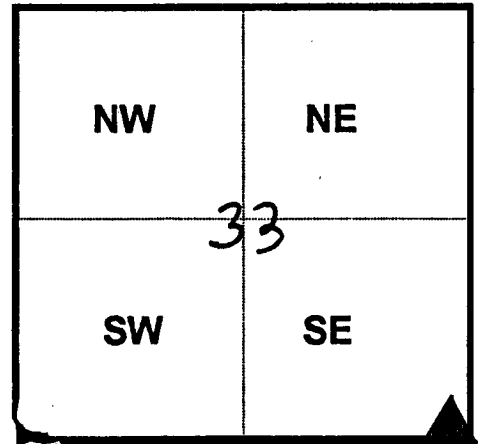
Observer C. Trieloff; Date of observation 16 Nov. 2000

Order of Control 1ST -Meters -Feet Zone: IL WEST

County Coordinates: N: 614905.437 LAT: 42 12 08.94513 N

H. Datum: NAD 83/91 E: 768504.305 LON: 89 20 13.72609 W

V. Datum: NAVD 88 ELEV: 242.690 ELLIP 209.590 GH '99 -33.10



DESCRIPTION: Station is a stainless steel rod in PVC pipe. Station is 28 feet North of the North EOP of Montague Road, 33.7 East of Telephone pedestal "512 7," 0.9 feet South of an orange carsside witness post. Station is 1.0 miles East of Pecatonica Road.