

Winnebago County, IL  
GPS PROJECT 2000

Station Name WIN 17.4N-09.4W A Station No. 116 A

Section 28, Town 28 North, Range 10 East / West

Town of Durand, County Winnebago, State Illinois

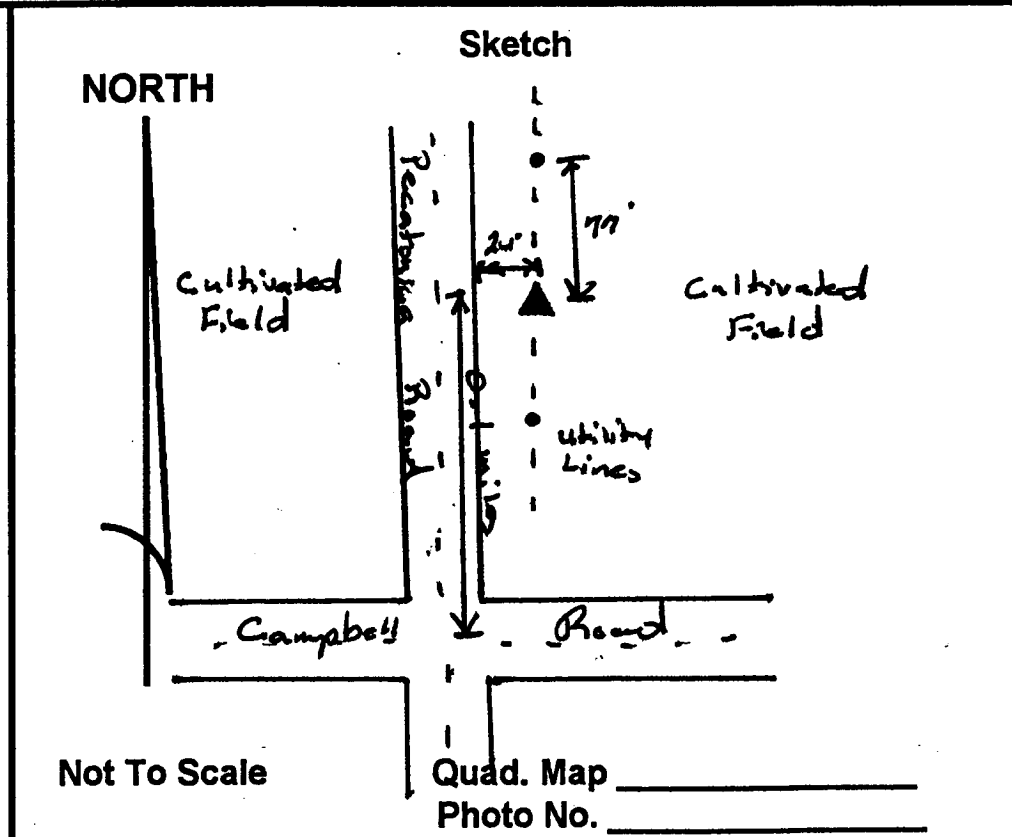
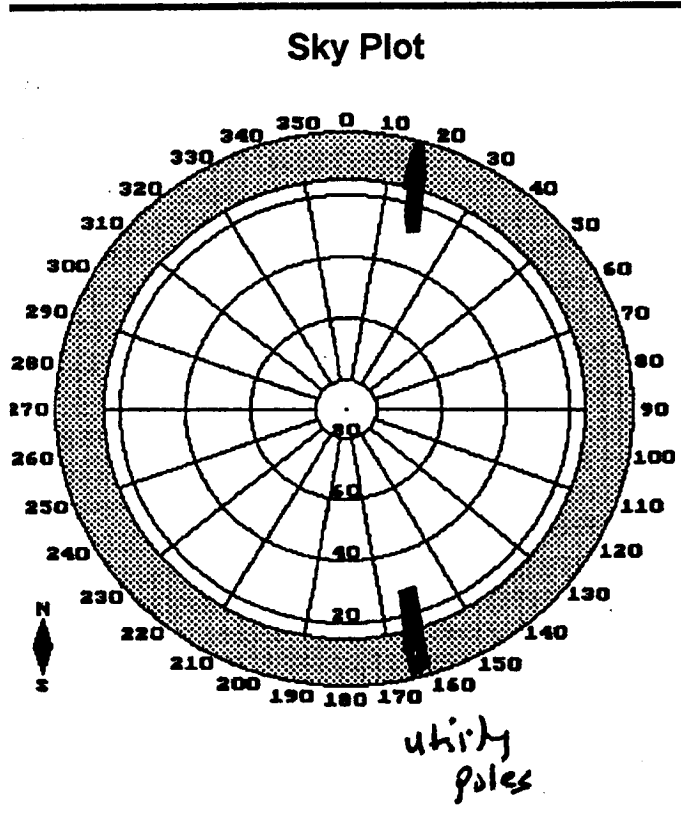
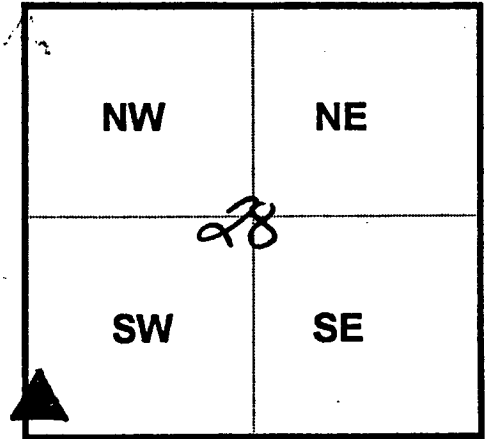
Observer C. Trichoff; Date of observation 21 Nov. 2000

Order of Control 1<sup>ST</sup>  -Meters  - Feet Zone: IL WEST

County Coordinates: N: 635882.924 LAT: 42 23 29.42113 N

H. Datum: NAD 83/91 E: 766453.779 LON: 89 21 34.43620 W

V. Datum: NAVD 88 ELEV: 273.480 ELLIP 240.050 GH '99 -33.43



DESCRIPTION: Station is a stainless steel rod in PVC pipe. Station is 0.1 miles North of Campbell Road, 77 feet South of Utility Pole "MB 779 SPA 4-40," 24 feet East of the East EOP of Peconica Road and 1.3 feet West of an orange carsonite witness post