

Winnebago County, IL
GPS PROJECT 2000

Station Name WIN 11.8N-09.4W A Station No. 118 A

Section 20, Town 27 North, -Range 10 East / West

Town of Pecatonica, County Winnebago, State Illinois

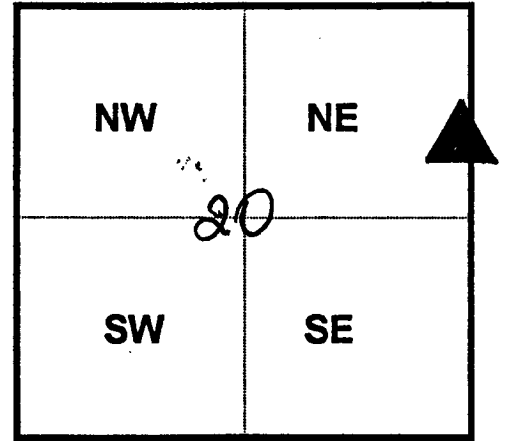
Observer C. Trieloff; Date of observation 17 Nov. 2000

Order of Control 1ST -Meters - Feet Zone: IL WEST

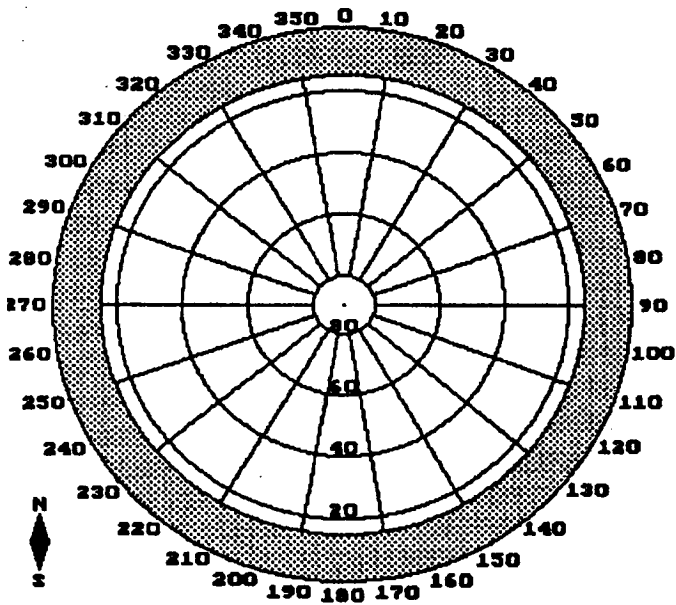
County Coordinates: N: 628815.843 LAT: 42 19 40.36757 N

H. Datum: NAD 83/91 E: 766537.883 LON: 89 21 33.69268 W

V. Datum: NAVD 88 ELEV: 226.060 ELLIP 192.750 GH '99 -33.31



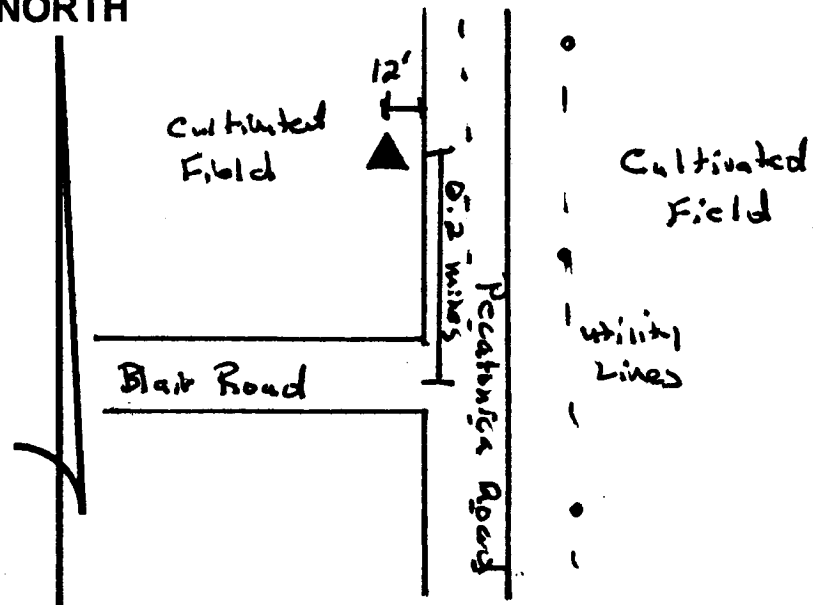
Sky Plot



Clear

Sketch

NORTH



Not To Scale

Quad. Map _____
Photo No. _____

DESCRIPTION: Station is a stainless steel rod in PVC pipe. Station is 0.2 miles north of Blair Road, 12 feet west of the west end of Pecatonica Road, and 1.3 feet east of an orange concrete witness post.