

**Winnebago County, IL
GPS PROJECT 2000**

Station Name WIN 20.5N-10.9E A Station No. 11A

Section 23, Town 46 North, Range 2 East West

Town of Roscoe, County Winnebago, State Illinois

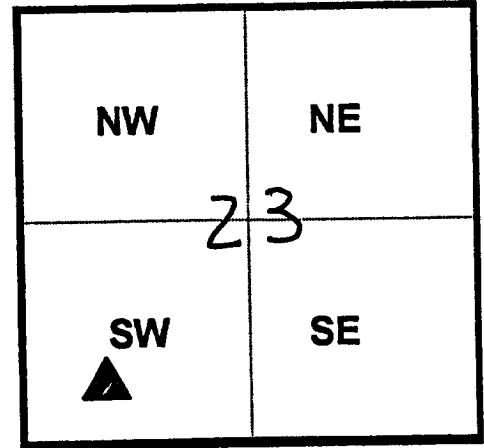
Observer E. Lindas; Date of observation 10/14/2000

Order of Control 1ST -Meters - Feet Zone: IL WEST

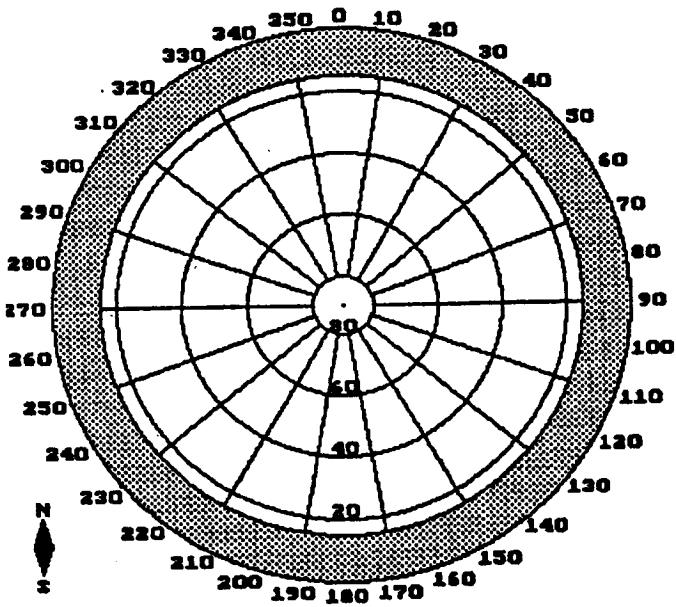
County Coordinates: N: 642236.838 LAT: 42 26 43.27181 N

H. Datum: NAD 83/91 E: 798055.508 LON: 88 58 29.05660 W

V. Datum: NAVD 88 ELEV: 256.510 ELLIP: 222.880 GH '99 -33.63




Sky Plot



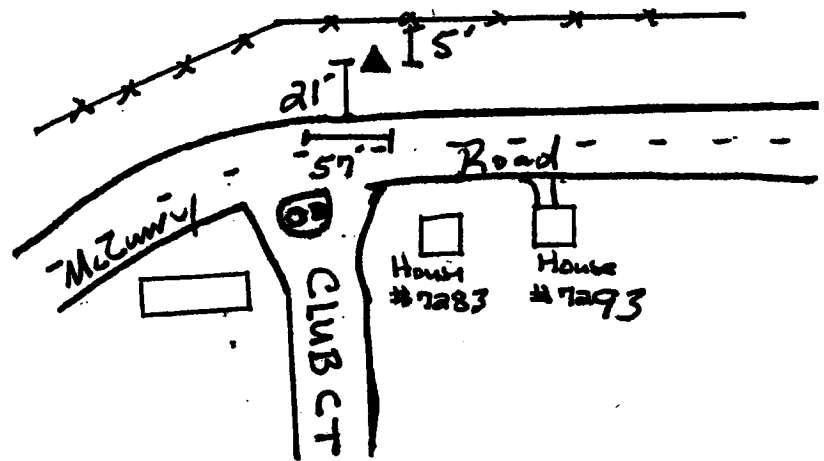
Clear

NORTH



Not To Scale

Sketch Cultivated Field



Quad. Map _____
Photo No. _____

DESCRIPTION: Station is a steel rod in PVC pipe. Station is 57 feet East of the Extended E of Club Court, 21 feet North of the North EOP of McCurry Road, 5 feet South of a Barbed wire Fence like and 1 foot South of an orange Cassin's Wren's post.