

**Winnebago County, IL  
GPS PROJECT 2000**

Station Name WIN 23.6N-11.5W Station No. 0121

Section 30, Town 29 North, Range 10 (East) West

Town of Laona, County Winnebago, State Illinois

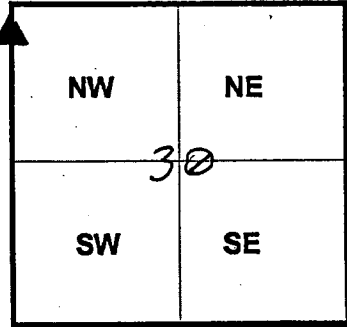
Observer C. Triefoff; Date of observation 13 October 2000

Order of Control 1<sup>ST</sup>  -Meters  - Feet Zone: IL WEST

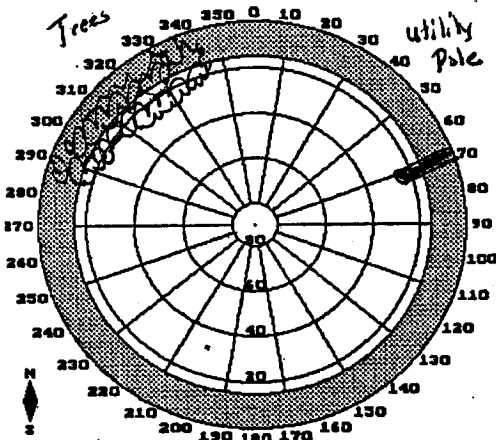
County Coordinates: N: 646712.671 LAT: 42 29 21.44019 N

H. Datum: NAD 83/91 E: 762938.013 LON: 89 24 03.87310 W

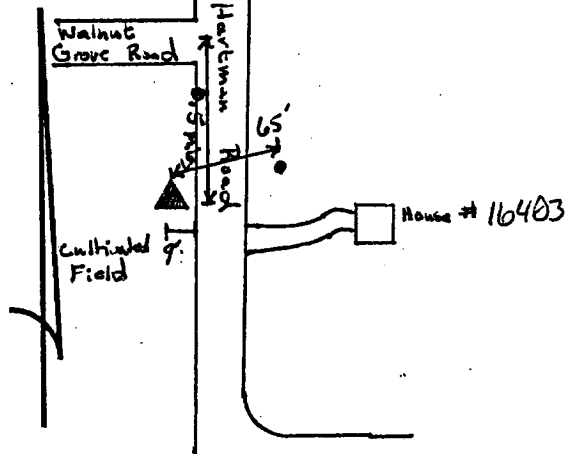
V. Datum: NAVD 88 ELEV: 268.340 ELLIP 234.790 GH '99 -33.55



Sky Plot



NORTH



Not To Scale

Quad. Map \_\_\_\_\_  
Photo No. \_\_\_\_\_

DESCRIPTION: Station is a stainless steel rod in a PVC Pipe. Station is 0.5 miles south of Walnut Grove Road, 65 feet WSW of Utility Pole "28130 1A4," 9 feet west of the West EBP of Hartman Road and 1 foot east of an orange concrete witness post.