

**Winnebago County, IL  
GPS PROJECT 2000**

Station Name WIN 03.8N-11.4W Station No. 127

Section 31, Town 26 North, Range 10 East West

Town of Seward, County Winnebago, State Illinois

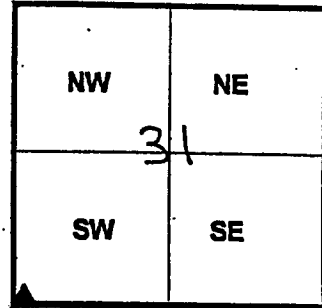
Observer E. Lindas; Date of observation 20 Oct. 2000

Order of Control 1<sup>ST</sup>  -Meters  -Feet Zone: IL WEST

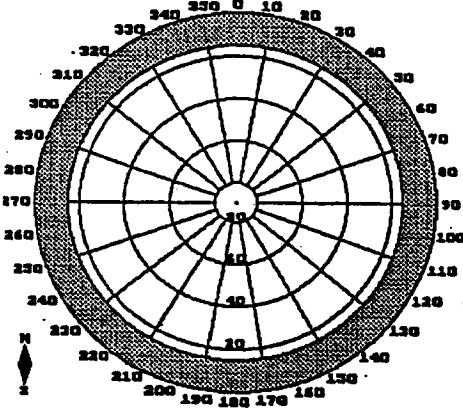
County Coordinates: N: 629032.544 LAT: 42 19 35.50760 N

H. Datum: NAD 83/91 E: 797825.065 LON: 88 58 47.20727 W

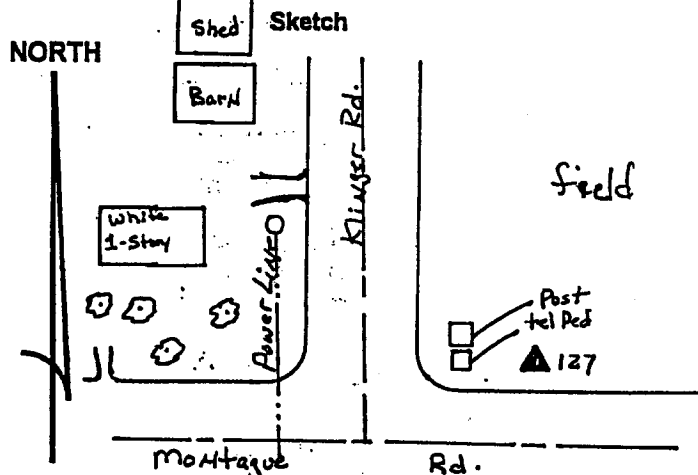
V. Datum: NAVD 88 ELEV: 272.690 ELLIP 239.250 GH '99 -33.44



Sky Plot



Clear



Not To Scale

Quad. Map \_\_\_\_\_

Photo No. \_\_\_\_\_

DESCRIPTION: Al Cap is steel rod located NE 71' ft. G.G. Montague Rd. & Klinger Rd.  
17.5 ft. East of tapered w/ post; man at ground level