



Winnebago County, IL  
GPS PROJECT 2007

Station Name WIN 129 A Station No. 129 A

Section 7, T 46 North, Range 2 East

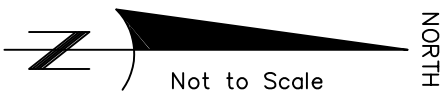
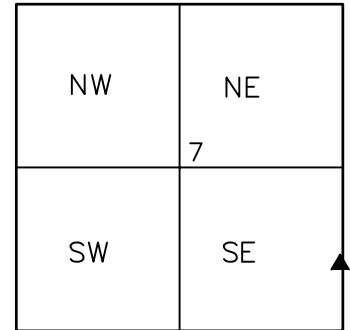
Town Of ROCKTON, County Winnebago, State Illinois

Order of Control FIRST

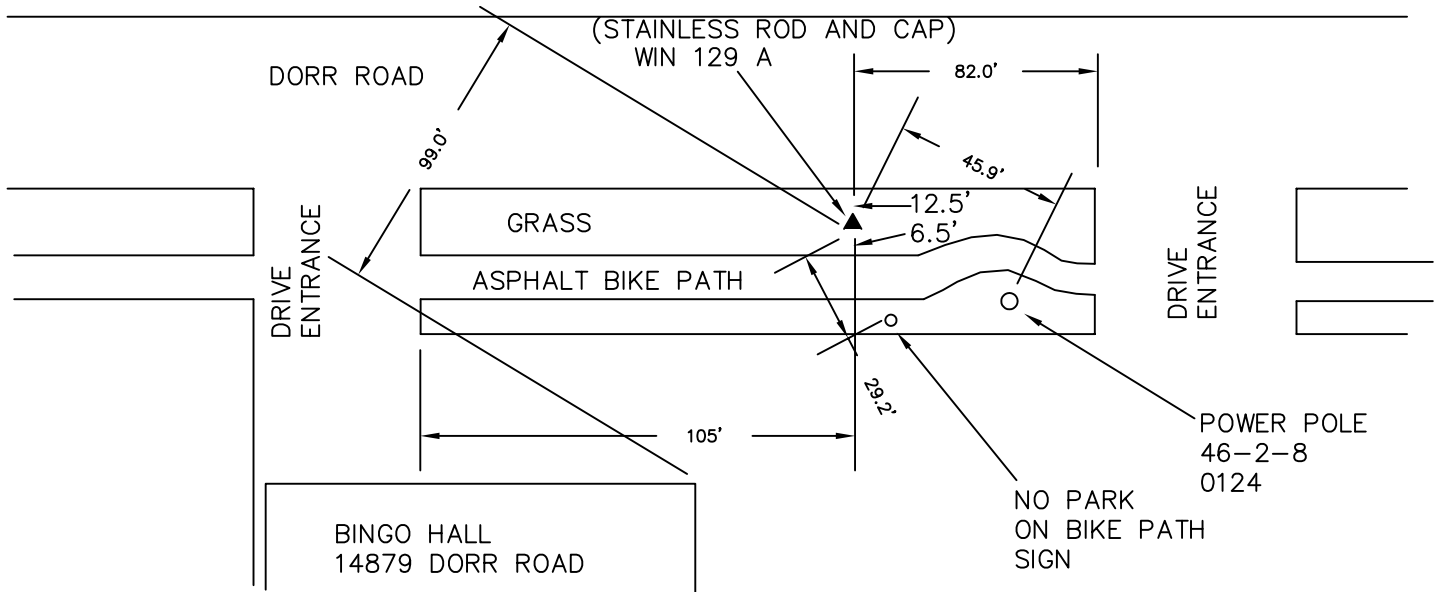
ILLINOIS STATE PLANE WEST (METERS): N: 645604.443 LAT: 42 28 34.77462 N

H. Datum: NAD 83(1997) E: 792680.151 LON: 89 02 22.28159 W

V. Datum: NAVD 88 ELEV: 235.95 ELLIP: 202.247



Sketch



DESCRIPTION:

TO REACH THE STATION FROM THE INTERSECTION OF PRAIRIE HILL ROAD AND DORR ROAD, GO NORTH ON DORR ROAD 0.63 KM (0.4 MI) TO THE STATION ON THE RIGHT. THE STATION IS LOCATED NORTHWEST OF A BINGO HALL, IN A GRASSY STRIP WEST OF AN ASPHALT BIKE PATH AND EAST OF DORR ROAD. THE STATION IS 25 M (82.0 FT) SOUTH OF THE SOUTH ASPHALT LINE OF THE NORTH ENTRANCE TO THE BINGO HALL PARKING LOT. THE STATION IS 3.8 M (12.5 FT) EAST OF THE EAST EDGE OF DORR ROAD. THE STATION IS 14 M (45.9 FT) SOUTHWEST OF A POWER POLE NUMBER 46-2-8-0124.