

**Winnebago County, IL
GPS PROJECT 2000**

Station Name WIN 16.9N-10.9E A Station No. 12 A

Section 12, Town 45 North, Range 2 East / West

Town of Harlem, County Winnebago, State Illinois

Observer E. Lindas; Date of observation 10/19/2000

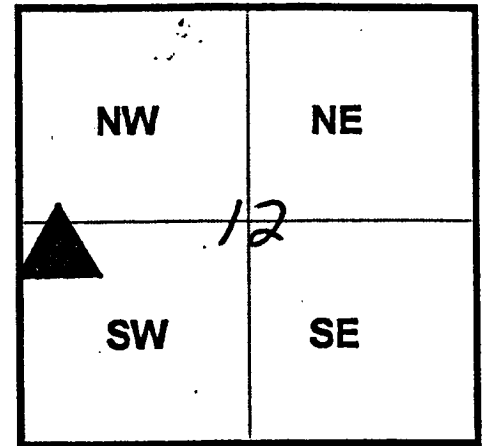
Order of Control 1ST -Meters -Feet Zone: IL WEST

County Coordinates: N: 636231.519 LAT: 42 23 27.98298 N

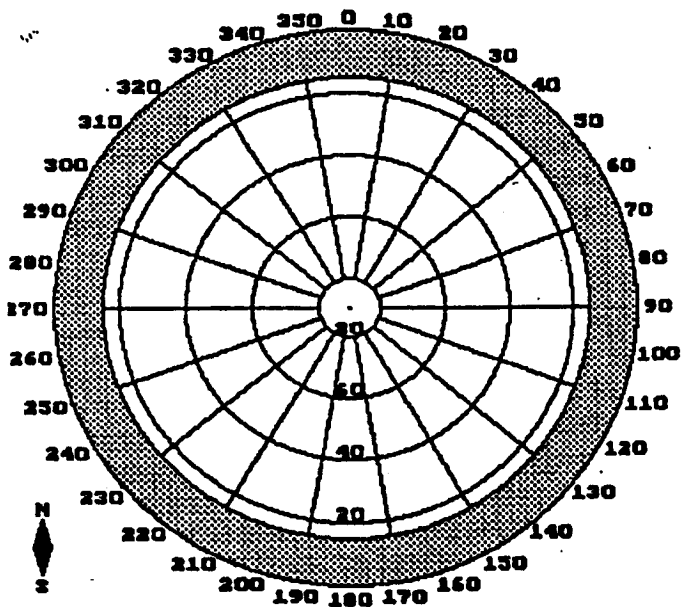
E: 799574.503 LON: 88 57 26.34044 W

H. Datum: NAD 83/91 E: 275.210 LON: 241.660 GH '99 -33.55

V. Datum: NAVD 88 ELEV: ELLIP



Sky Plot



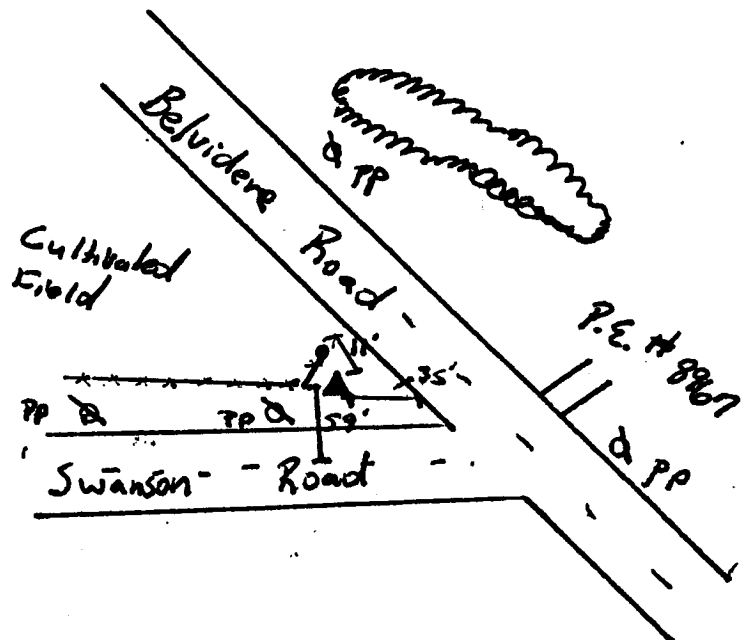
Clear

NORTH



Not To Scale

Sketch



Quad. Map

Photo No.

DESCRIPTION: Station is a steel rod in PVC Pipe. Station is 35 feet West of the Southwest EOP of Belvidere Road, 59 feet North of the E of Swanson Road, 11 feet South of a wood End post to barbed wire fence and 1.4 feet (SE) of an orange carsonite witness post