

**Winnebago County, IL
GPS PROJECT 2000**

Station Name WIN 10.7N-10.9E Station No. 0014

Section 11, Town 44 North, -Range 2 East / West

Town of NE ROCKFORD, County Winnebago, State Illinois

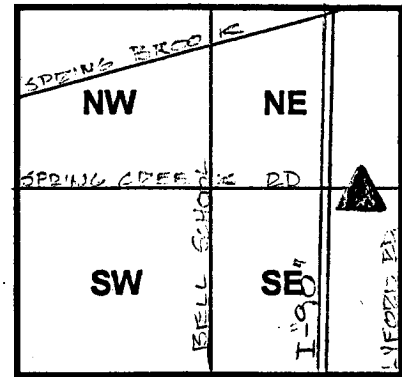
Observer D. MUEHL; Date of observation 10.25.2000

Order of Control 1ST Meters - Feet Zone: IL WEST

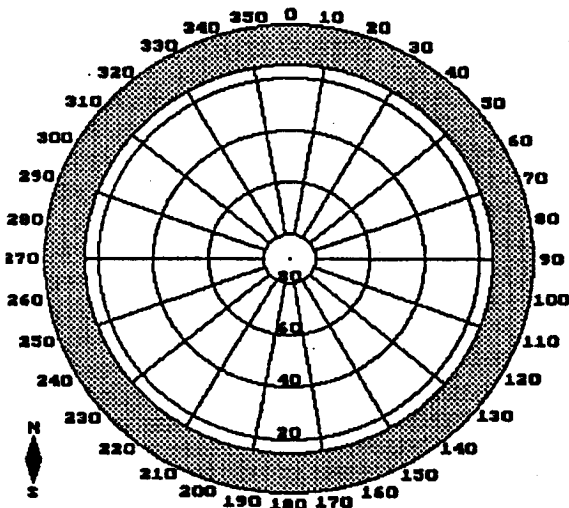
County Coordinates: N: 626619.980 LAT: 42 18 16.66654 N

H. Datum: NAD 83/91 E: 799283.944 LON: 88 57 44.99089 W

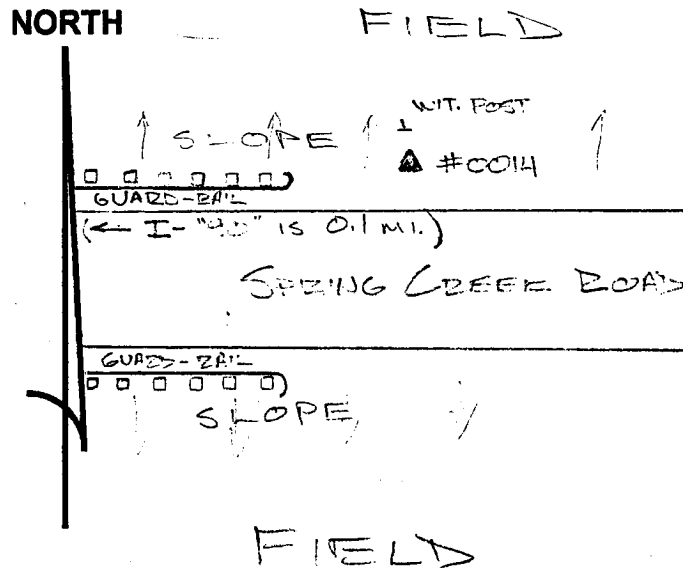
V. Datum: NAVD 88 ELEV: 278.050 ELLIP 244.640 GH '99 -33.41



Sky Plot



Sketch



Not To Scale

Quad. Map _____

Photo No. _____

DESCRIPTION: POINT 0014 IS A STAINLESS STEEL ROD SET 0.1' BELOW
GRD. IN A PVC HAND-HOLE, LOCATED 21' N OF SPRING CREEK RD. 20'
W E/O HWY I-90. 213' E/O THE EASTERN MOST POST OF A GUARD
RAIL. 1.0' S/O A CAZSQWITE WITNESS POST