

**Winnebago County, IL
GPS PROJECT 2000**

Station Name WIN 10.7N-10.9E A Station No. 14 A

Section 12, Town 44 North, Range 2 East West

Town of Rockford, County Winnebago, State Illinois

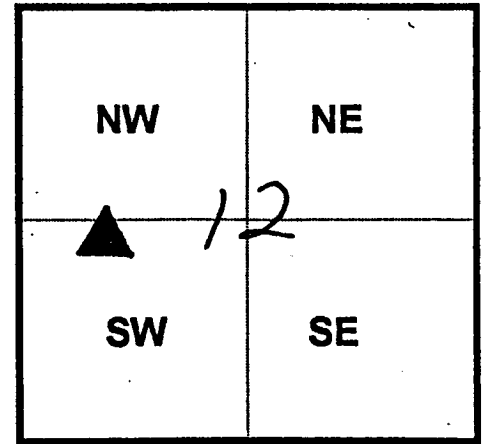
Observer C. Trichff; Date of observation 22 Nov. 2000

Order of Control 1ST -Meters - Feet Zone: IL WEST

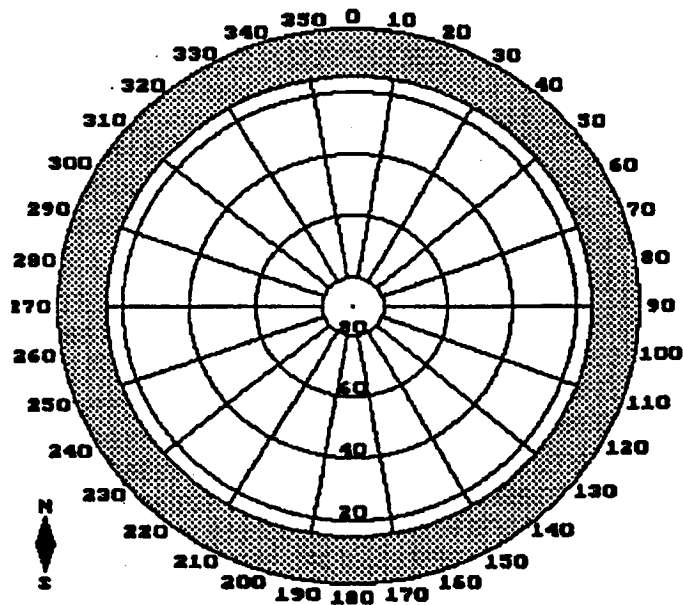
County Coordinates: N: 626622.162 LAT: 42 18 16.47985 N

H. Datum: NAD 83/91 E: 799843.799 LON: 88 57 20.55001 W

V. Datum: NAVD 88 ELEV: 271.990 ELLIP 238.580 GH '99 -33.41

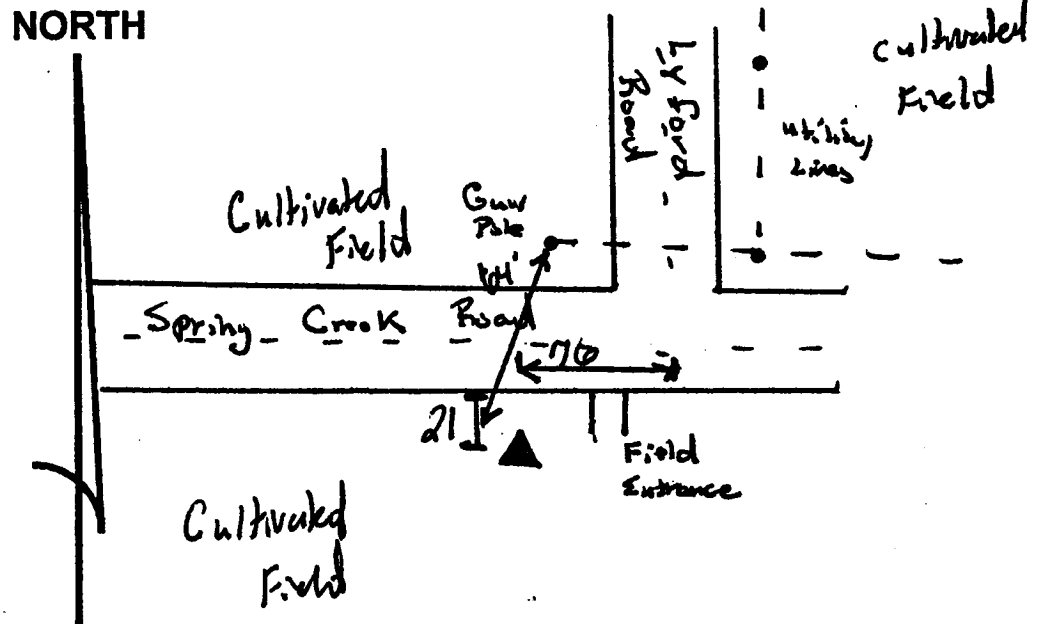


Sky Plot



Clew

Sketch



Not To Scale

Quad. Map _____
Photo No. _____

DESCRIPTION: Station is a stainless steel rod in PK Pipe. Station is 76 feet E. West of the E of Lyford Road, 64 feet SSW of Guy pole "94-35" 21 feet South of the South EDP of Spring Creek Road, and 1 foot North of an orange cursahite witness post.