

**Winnebago County, IL
GPS PROJECT 2000**

Station Name WIN 02.1N-10.0E A Station No. 17A

Section 27, Town 43 North, Range 2 East West

Town of Cherry Valley, County Winnebago, State Illinois

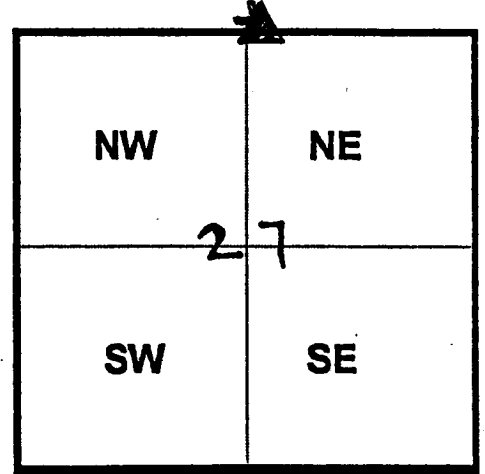
Observer E. Lindas; Date of observation 26-Oct-2000

Order of Control 1ST -Meters -Feet Zone: IL WEST

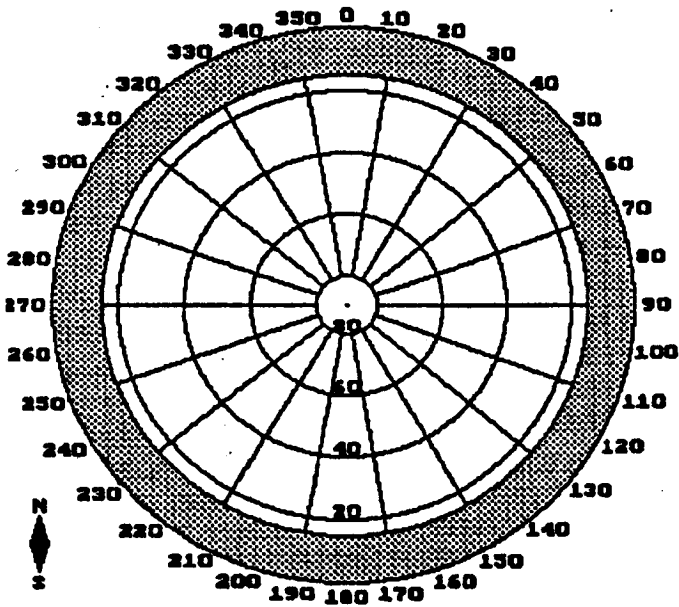
County Coordinates: N: 612855.266 LAT: 42 10 51.44831 N

H. Datum: NAD 83/91 E: 797472.868 LON: 88 59 12.37090 W

V. Datum: NAVD 88 ELEV: 238.010 ELLIP: 204.780 GH '99 -33.23

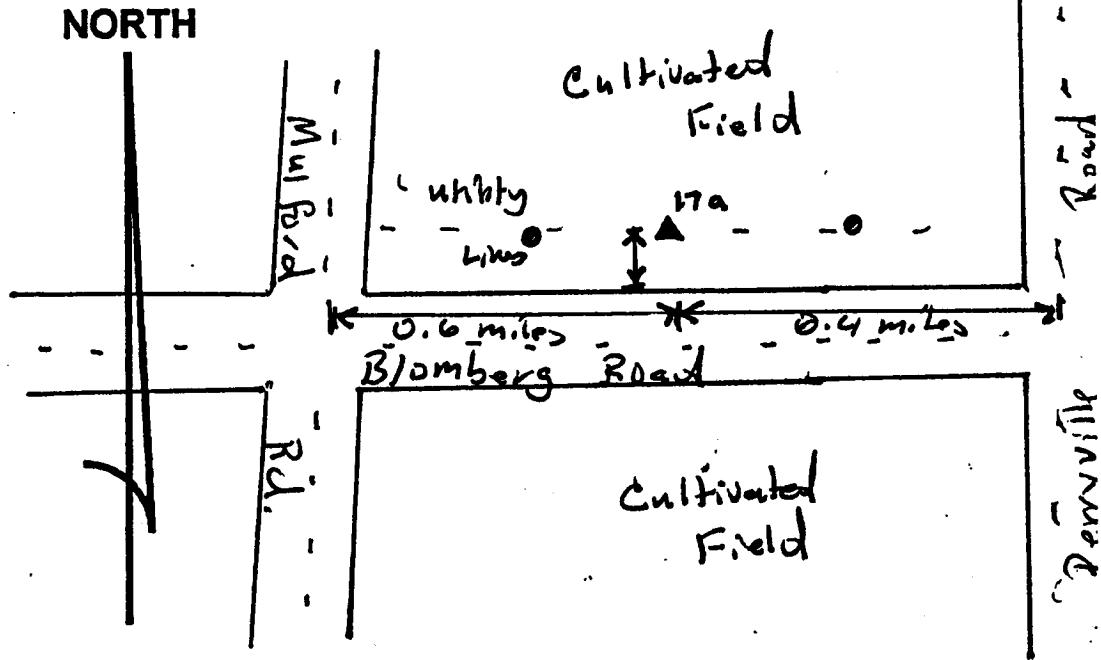


Sky Plot



Clear

Sketch



Not To Scale

Quad. Map _____
Photo No. _____

DESCRIPTION: Station is 0.4 miles West of Perryville Road, 0.6 miles East of Mulford Road, 20 feet North of the North EOP of Blomberg Road, and 1 foot South of an orange carsonite witness post.