

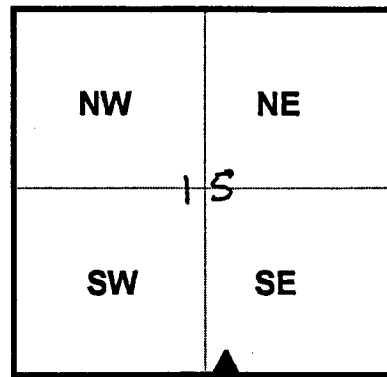
**Winnebago County, IL
GPS PROJECT 2000**

Station Name WIN 21.2N-09.6E Station No. 0019

Section 15, Town 46 North Range 2 East West

Town of Rescue, County Winnebago, State Illinois

Observer C. Trueloff; Date of observation 12 October 2000



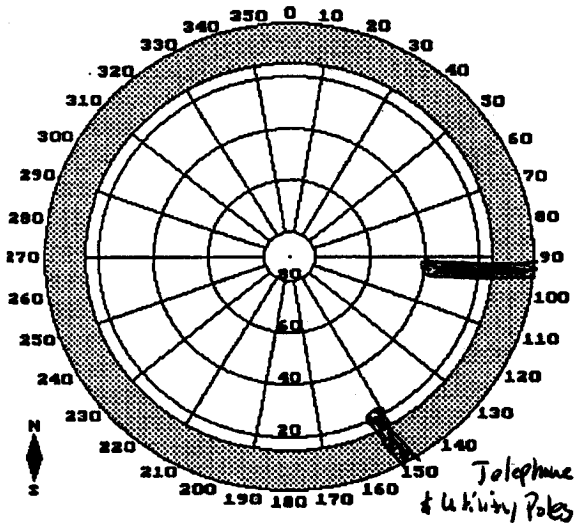
Order of Control 1ST -Meters - Feet Zone: IL WEST

County Coordinates: N: 643524.255 LAT: 42 27 25.47982 N

H. Datum: NAD 83/91 E: 796970.014 LON: 88 59 15.76598 W

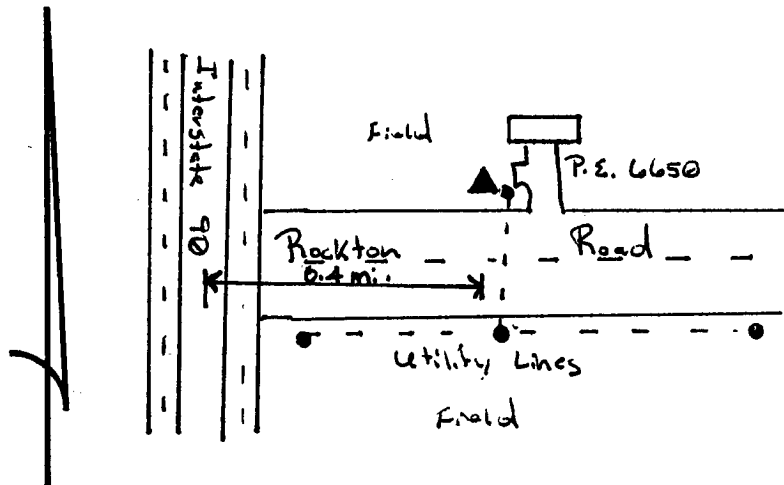
V. Datum: NAVD 88 ELEV: 258.220 ELLIP 224.590 GH '99 -33.63

Sky Plot



Sketch

NORTH



Not To Scale

Quad. Map _____
Photo No. _____

DESCRIPTION: Station is a stainless steel rod in PVC Pipe flush with ground.
Station is 26 feet North of the North EOP of Rockton Road,
60 feet West of P.E. 6650, 1 foot South of an orange, carsonite
witness Post.