

Winnebago County, IL
GPS PROJECT 2000

Station Name WIN 18.21-08.7E Station No. 20

Section 3, Town 45 North, Range 02 East / West

Town of HARLEM, County Winnebago, State Illinois

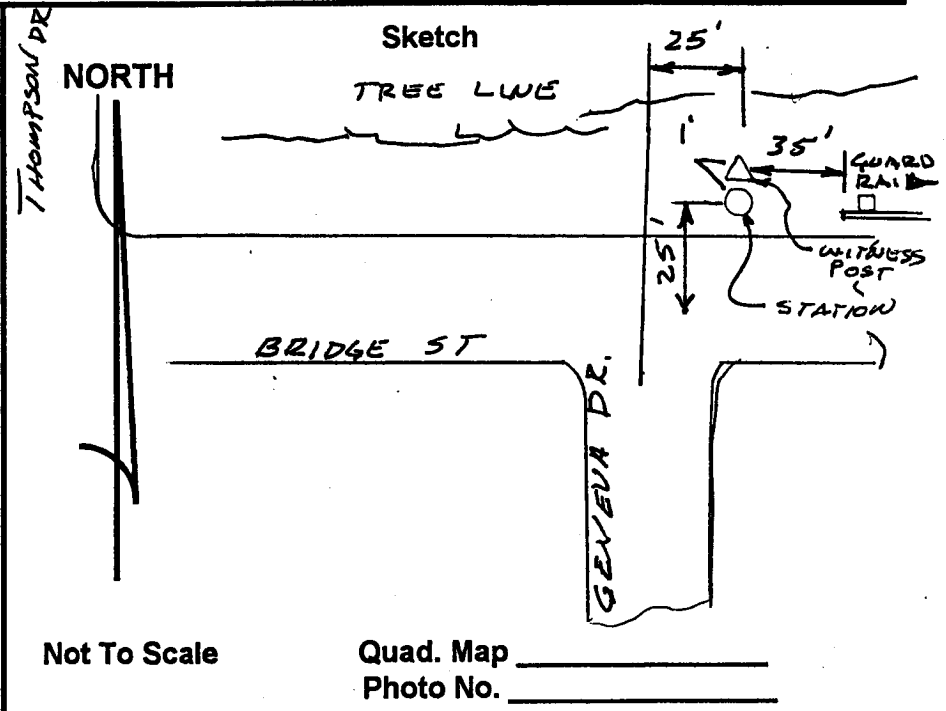
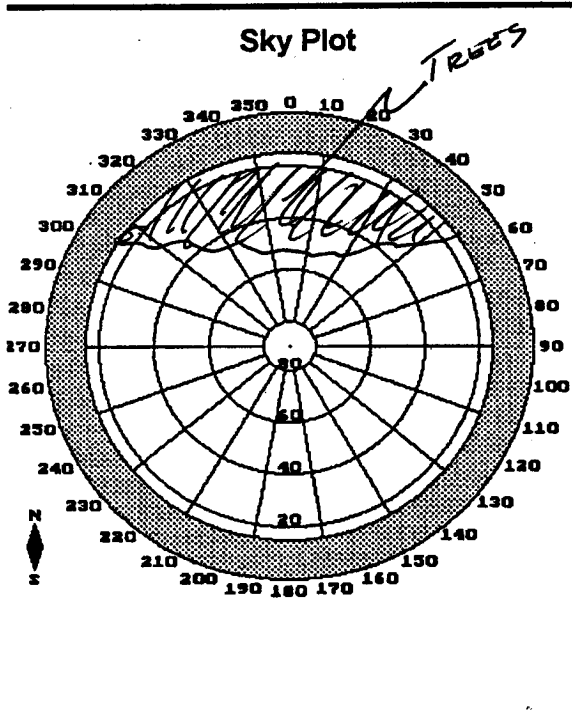
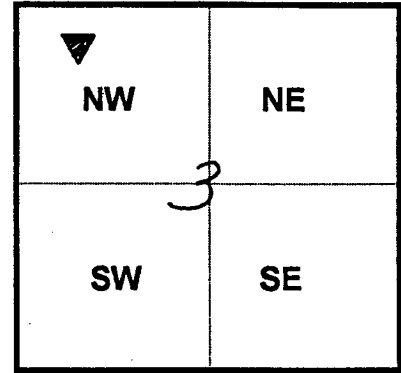
Observer C. SANDNES; Date of observation 12 OCT 2000

Order of Control 1ST - Meters - Feet Zone: IL WEST

County Coordinates: N: 638624.608 LAT: 42 24 47.32519 N

H. Datum: NAD 83/97 E: 795599.578 LON: 89 00 18.66904 W

V. Datum: NAVD 88 ELEV: 233.040 ELLIP 199.460 GH '99 -33.58



Not To Scale

Quad. Map _____
Photo No. _____

DESCRIPTION: STATION IS LOCATED 0.7 MILES EAST ALONG BRIDGE ST
FROM HWY 251 AT ROSCOE; STATION IS STEEL ROD IN ACCESS
BOX AT TOP OF SLOPE