

**Winnebago County, IL
GPS PROJECT 2000**

Station Name WIN 08.1N-09.2E A Station No. 24A

Section 22 Town 44 North, -Range 2 (East) West

Town of Rockford, County Winnebago, State Illinois

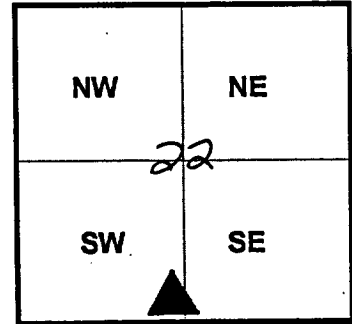
Observer C. Trueloff; Date of observation 22 Nov. 2000

Order of Control 1ST -Meters - Feet Zone: IL WEST

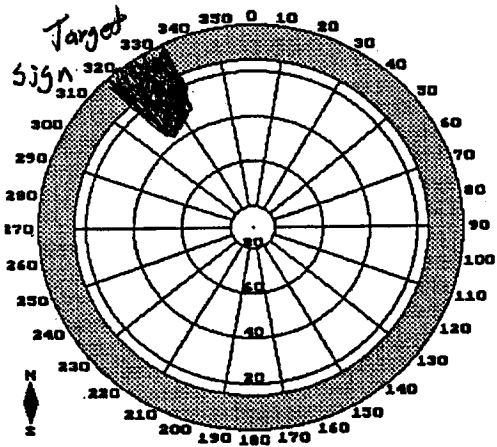
County Coordinates: N: 622530.916 LAT: 42 16 05.14342 N

H. Datum: NAD 83/91 E: 797121.025 LON: 88 59 21.87842 W

V. Datum: NAVD 88 ELEV: 265.924 ELLIP: 232.584 GH '99 -33.34

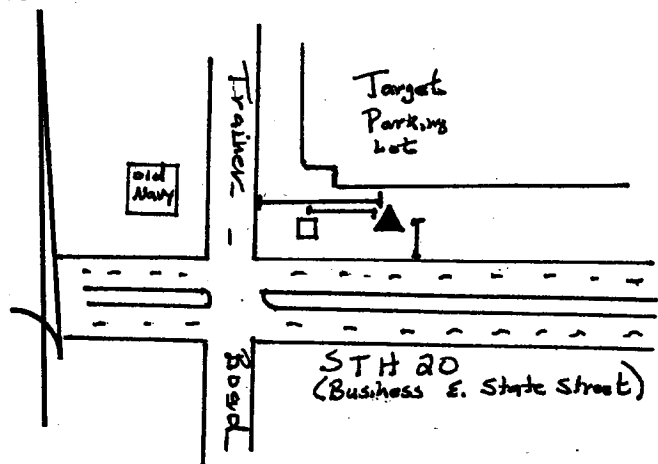


Sky Plot



Sketch

NORTH



Not To Scale

Quad. Map _____
Photo No. _____

DESCRIPTION: Station is a stainless steel rod in PK 712. Station is 85' east of the EDP of Trainer Road, 46 feet North of the North End of West Broad Business 20 (E. State Street), 78 feet East of the Northeast Corner of Utility Box "4811029" and 1.5 feet South of and an orange cansonite witness post.
Station is 0.6 miles East of Pennville Road.