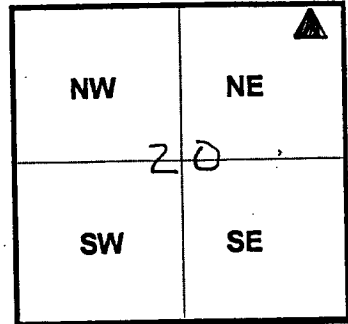


**Winnebago County, IL  
GPS PROJECT 2000**



Station Name WIN 03.1N-07.7E Station No. 26

Section 20, Town 43 North, Range 2 East West

Town of Cherry Valley County Winnebago, State Illinois

Observer E. LINDAAS; Date of observation 10/26/00

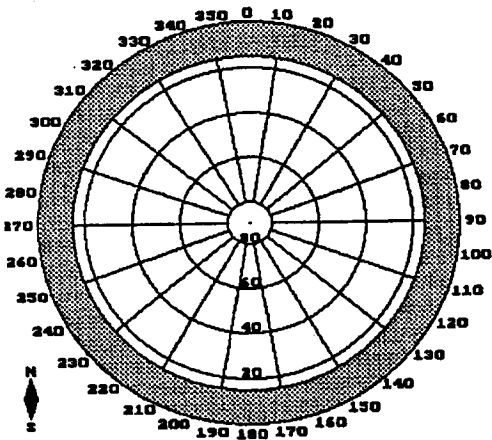
Order of Control 1<sup>ST</sup>  - Meters  - Feet Zone: IL WEST

County Coordinates: N: 614173.555 LAT: 42 11 35.42114 N

H. Datum: NAD 83/91 E: 794635.317 LON: 89 01 15.22868 W

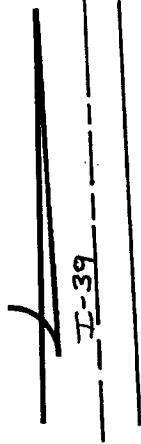
V. Datum: NAVD 88 ELEV: 258.550 ELLIP 225.320 GH '99 -33.23

Sky Plot



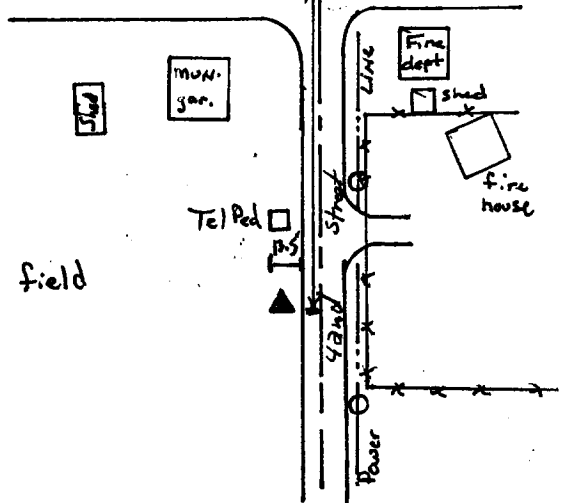
Clear

NORTH



Not To Scale

Sketch Blackhawk Road



Quad. Map \_\_\_\_\_  
Photo No. \_\_\_\_\_

DESCRIPTION: Station is 13.5 feet West of the West EDP of 42ND Street, 120 feet North of the EDP of P.I. 6152, & 3 feet East of an Orange Corsonite witness post. Station is 0.1 miles South of Blackhawk Road.