

**Winnebago County, IL  
GPS PROJECT 2000**

Station Name WIN 19.3N-08.2E Station No. 0028

Section 28, Town 46 North, Range 2 East / West

Town of Roscoe, County Winnebago, State Illinois

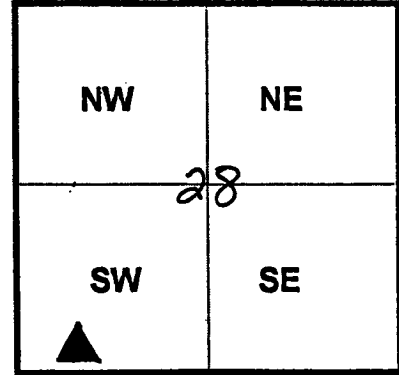
Observer C. Trueloff; Date of observation 12 October 2000

Order of Control 1<sup>ST</sup>  Meters  Feet Zone: IL WEST

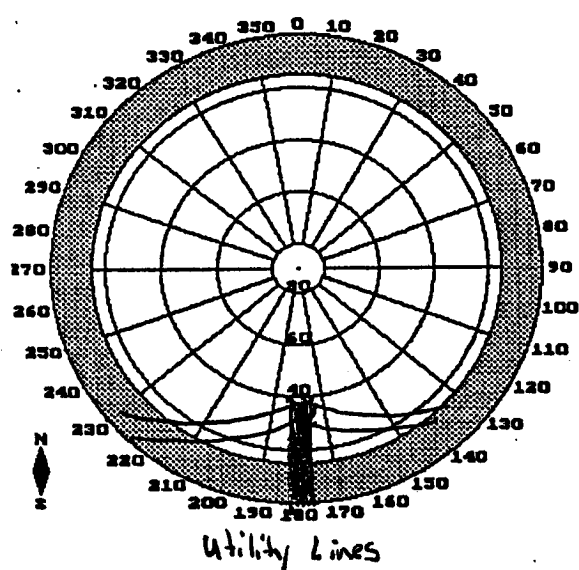
County Coordinates: N: 640342.532 LAT: 42 25 43.39923 N

H. Datum: NAD 83/91 E: 794677.946 LON: 89 00 57.95362 W

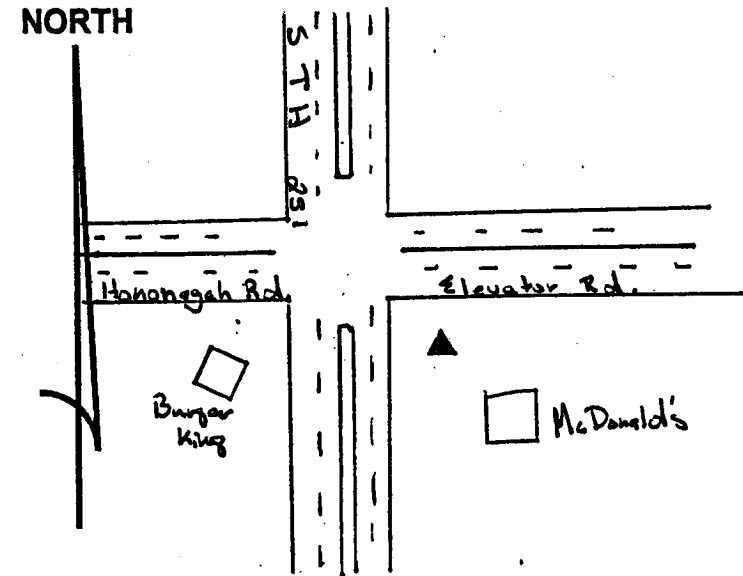
V. Datum: NAVD 88 ELEV: 226.560 ELLIP 192.960 GH '99 -33.60



Sky Plot



Sketch



Not To Scale

Quad. Map \_\_\_\_\_  
Photo No. \_\_\_\_\_

DESCRIPTION: Station is a Stainless Steel rod set flush with ground. Station is 30 feet East of the EOP of STH 251, and 49 feet South of the South EOP of Hannegah Elevator Road and 1 foot West of an Orange Concrete Witness post.