

**Winnebago County, IL
GPS PROJECT 2000**

Station Name WIN12.9N-07.1E Station No. 0031

Section 32, Town 45 North, Range 2 East West

Town of Harlem, County Winnebago, State Illinois

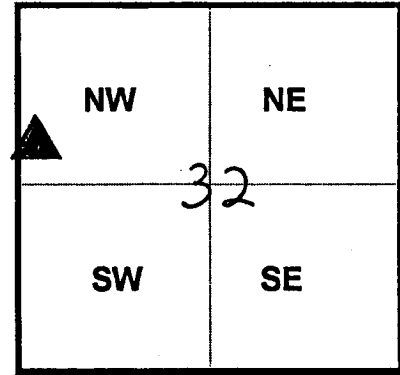
Observer C. Trieloff; Date of observation 17 October 2000

Order of Control 1ST - Meters - Feet Zone: IL WEST

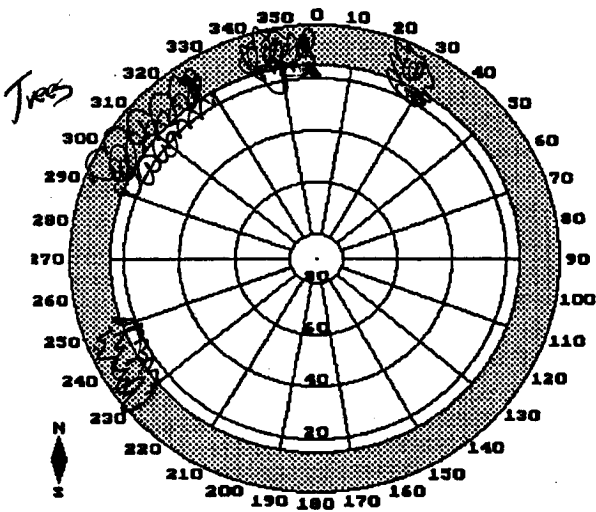
County Coordinates: N: 630038.514 LAT: 42 20 10.15755 N

H. Datum: NAD 83/91 E: 793176.005 LON: 89 02 09.64523 W

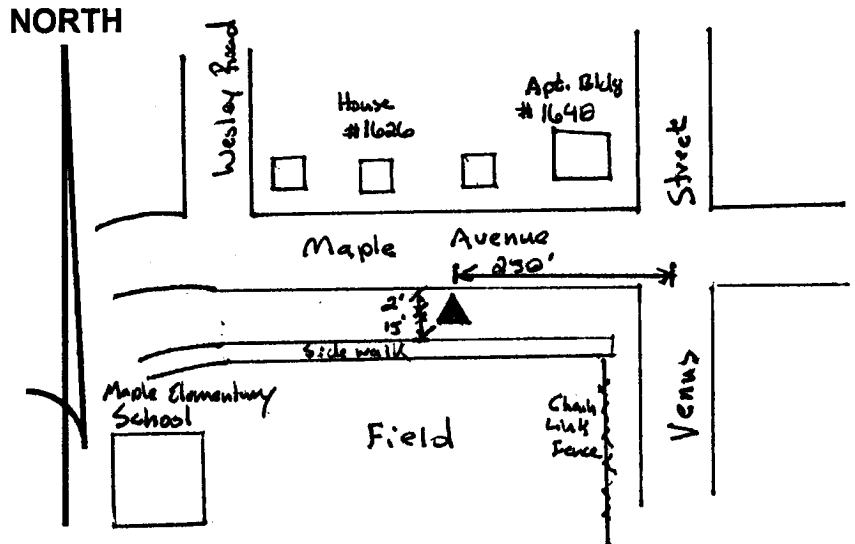
V. Datum: NAVD 88 ELEV: 224.320 ELLIP 190.870 GH '99 -33.45



Sky Plot



Sketch



Not To Scale

Quad. Map _____

Photo No. _____

DESCRIPTION: Station is a stainless steel rod in PVC pipe. Station is approx. 250 feet West of Venus Street, 2 feet South of EOG of Maple Avenue, 15 feet North of the North Edge of Sidewalk parallel to Maple Avenue and 1 foot North of an Orange. Carborite witness post.