

**Winnebago County, IL  
GPS PROJECT 2000**

Station Name WIN 11.1N-06.8E A Station No. 32 A

Section 6, Town 44 North, -Range 2 East West

Town of Rockford, County Winnebago, State Illinois

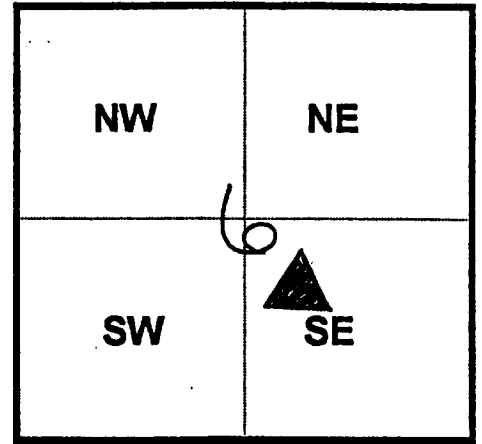
Observer E. Lindas; Date of observation 10/27/2000

Order of Control 1<sup>ST</sup>  -Meters  - Feet Zone: IL WEST

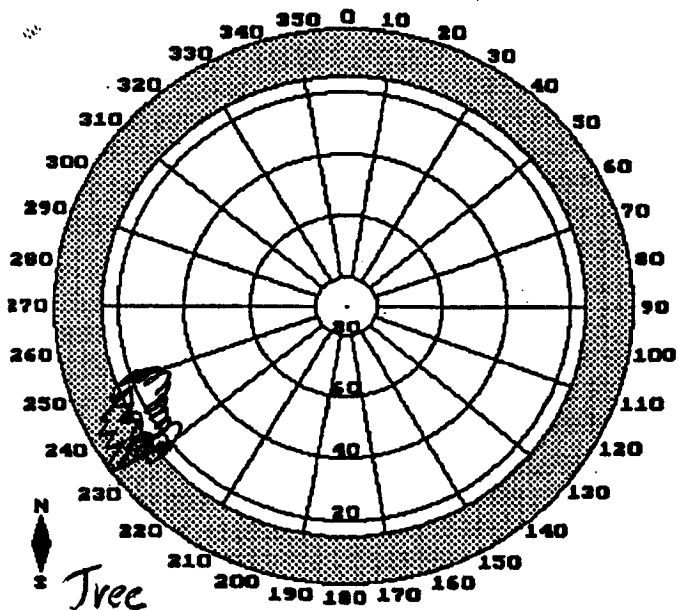
County Coordinates: N: 627817.758 LAT: 42 18 58.47158 N

H. Datum: NAD 83/91 E: 792529.905 LON: 89 02 39.14421 W

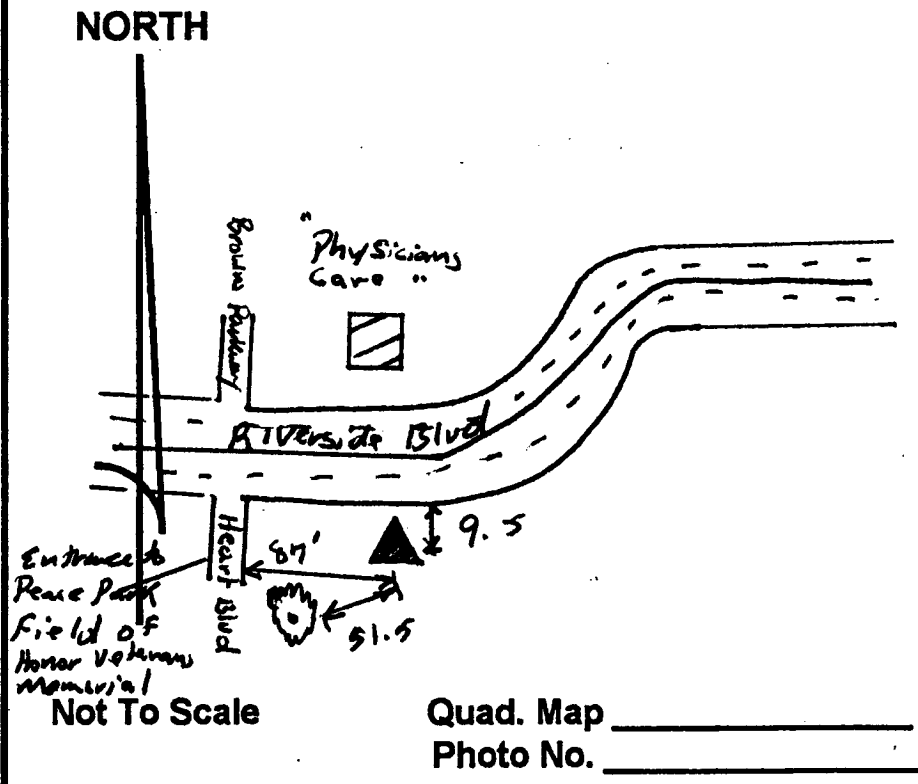
V. Datum: NAVD 88 ELEV: 222.470 ELLIP 189.050 GH '99 -33.42



Sky Plot



Sketch



DESCRIPTION: Station is a stainless steel rod in an access cover. Station is 87 feet East of the East EOP of Heart Blvd, 0.6 miles west of Forest Hills Road, 9.5 feet South of the South EOP of sidewalk, 51.5 feet Northeast of 12 inch diameter maple tree, and 1 foot North of an orange carbonate witness post. Station is 0.2 feet Below surface.