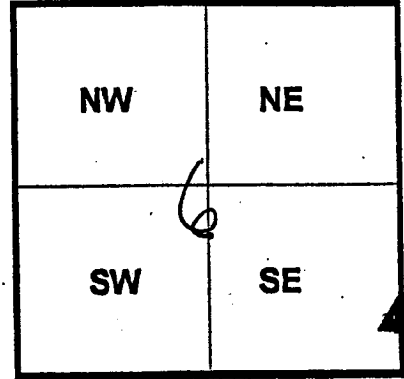


**Winnebago County, IL  
GPS PROJECT 2000**



Station Name WIN 5.5 N 07.0 E Station No. 35

Section 6, Town 43 North, -Range 2 East West

Town of Cherry Valley, County Winnebago, State Illinois

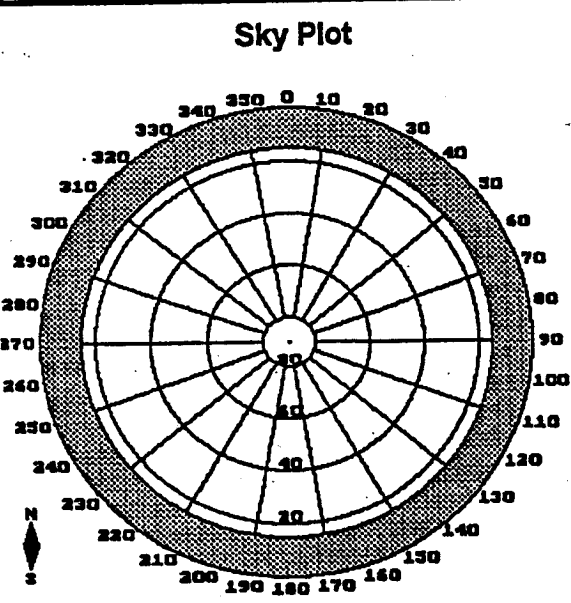
Observer E. Lindaas; Date of observation 10/26/00

Order of Control 1<sup>ST</sup>  -Meters  - Feet Zone: IL WEST

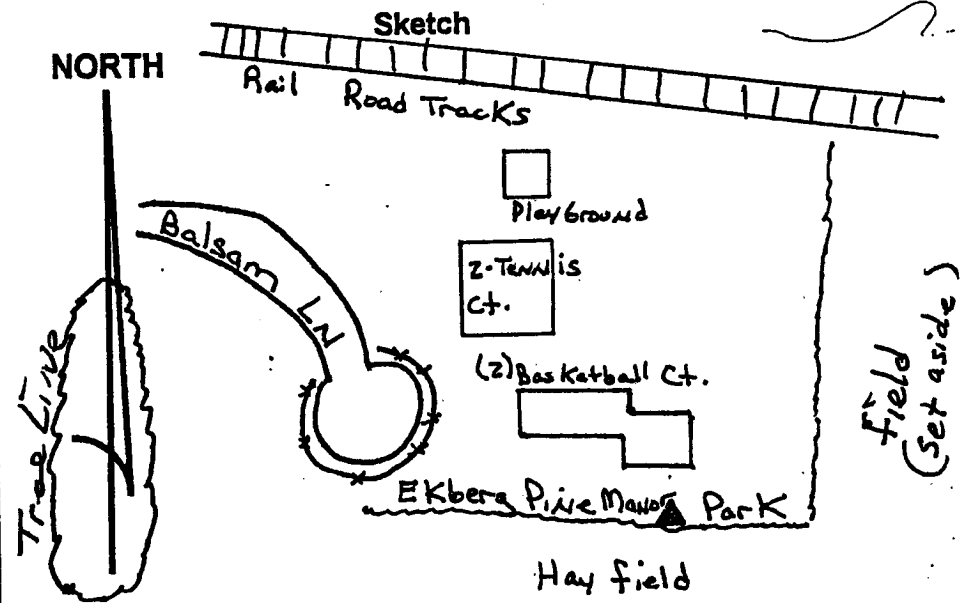
County Coordinates: N: 618206.776 LAT: 42 13 46.69987 N

H. Datum: NAD 83/91 E: 793292.225 LON: 89 02 11.42795 W

V. Datum: NAVD 88 ELEV: 246.520 ELLIP 213.250 GH '99 -33.27



Clear



Not To Scale

Quad. Map \_\_\_\_\_  
Photo No. \_\_\_\_\_

DESCRIPTION: Station is a stainless steel rod in pvc pipe. Station is 1 mile East of Bavarian Lane, 100 feet ESE of the end of the sidewalk, 42 feet SE of the Southeast corner of Basketball court and 1 foot North of an orange concrete witness post and 43 feet South of the Southeast Basketball Pole.

Balsam -> Fawcett Rd -> Sacquette -> Bavarian - Sandy Hollow - Allamog