

**Winnebago County, IL
GPS PROJECT 2000**

Station Name WIN00.2N-04.9E Station No. 0047

Section 36, Town 43 North, Range 1 East / West

Town of SW ROCKFORD, County Winnebago, State Illinois

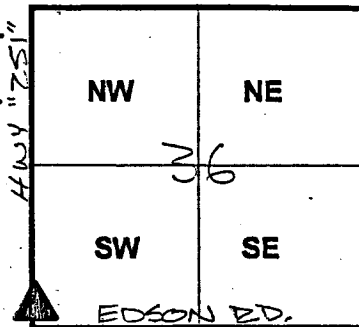
Observer D. M. JENCH; Date of observation 10.26.2000

Order of Control 1ST -Meters -Feet Zone: IL WEST

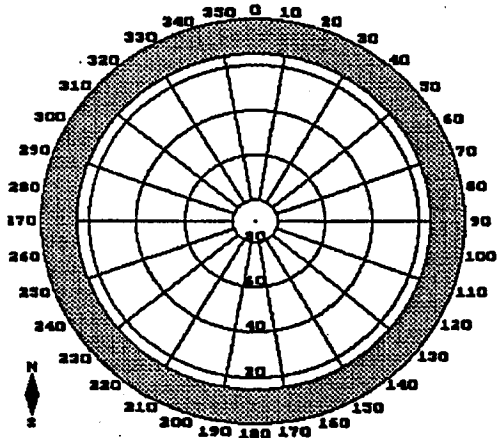
County Coordinates: N: 609607.056 LAT: 42 09 09.37846 N

H. Datum: NAD 83/91 E: 790069.181 LON: 89 04 36.75382 W

V. Datum: NAVD 88 ELEV: 219.480 ELLIP: 186.330 GH '99 -33.15

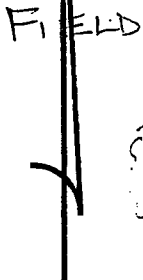


Sky Plot



CLEAR

NORTH



Not To Scale

Sketch

SOUTHERN HWY "251"
NORTHERN HWY "251"



FIELD

Quad. Map _____
Photo No. _____

DESCRIPTION: POINT 0047 IS A STAINLESS STEEL ROD SET 0.15' BELOW
GRD. IN A PVC HAND-HOLE, LOCATED ~30' E/OE NORTHERN
HWY "251" ~0.15 MI. N/O EDSON RD., ~1.0' W/O A CONCRETE
W/ FOST.