

**Winnebago County, IL
GPS PROJECT 2000**

Station Name WIN 19.2N-05.0E Station No. 50

Section 25, Town 46 North, Range 1 (East) West

Town of Rockton, County Winnebago, State Illinois

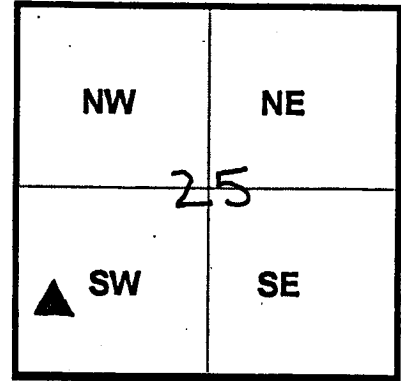
Observer E. Lindas; Date of observation 10/12/00

Order of Control 1ST -Meters -Feet Zone: IL WEST

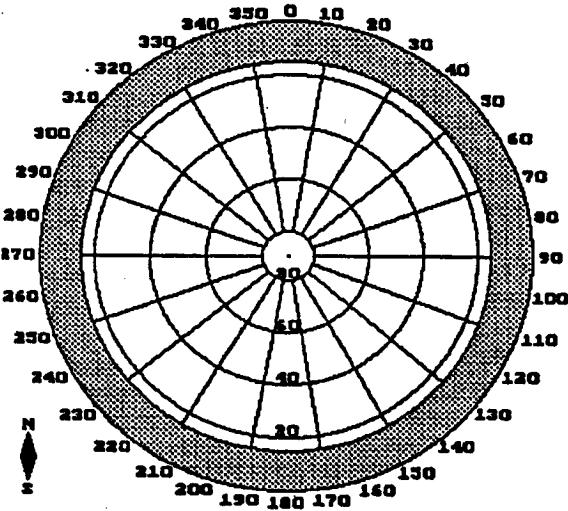
County Coordinates: N: 640121.161 LAT: 42 25 38.40639 N

H. Datum: NAD 83/97 E: 789574.035 LON: 89 04 41.32746 W

V. Datum: NAVD 88 ELEV: 267.330 ELLIP 233.760 GH '99 -33.57

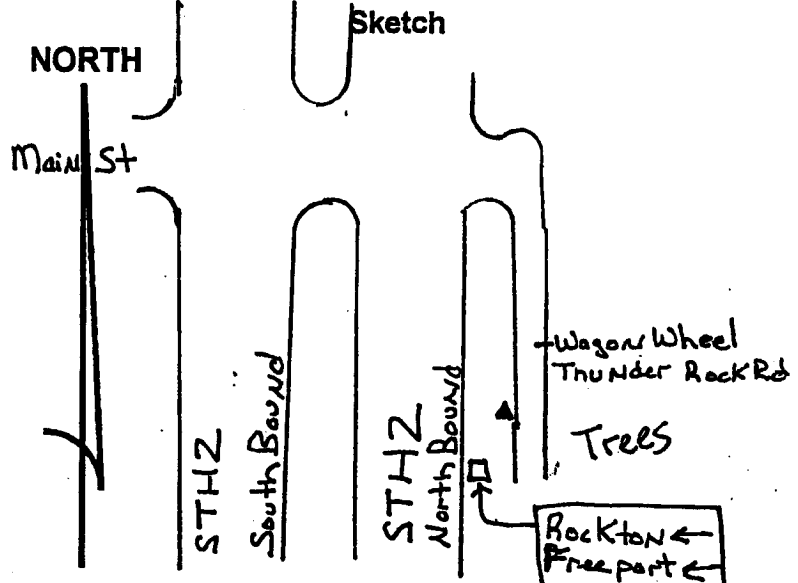


Sky Plot



Clear

NORTH



Not To Scale

Quad. Map _____
Photo No. _____

DESCRIPTION: Steel Rod & Al Cap located 0.2 mile south of STH2 & Wagon Wheel Thunder Rock Rd (Top of hill); 6' West of West edge of bit; 50'± North of Rockton, Freeport direction sign.