

Winnebago County, IL
GPS PROJECT 2000

Station No. WIN 19.2N-02.9E A

Station Name WIN 19.2N-2.9E A Station No. 52A

Section 33, Town 46 North, -Range 1 East West

Town of Rockton, County Winnebago, State Illinois

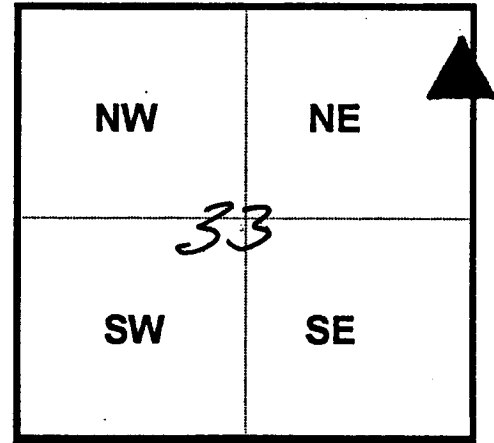
Observer CWT; Date of observation 14-Nov. 2000

Order of Control 1ST -Meters - Feet Zone: IL WEST

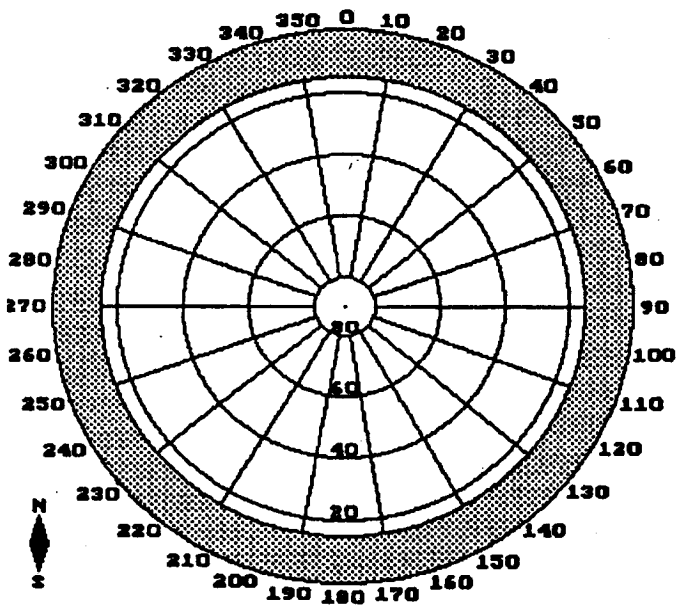
County Coordinates: N: 639526.770 LAT: 42 25 20.50270 N

H. Datum: NAD 83/91 E: 786243.917 LON: 89 07 07.30972 W

V. Datum: NAVD 88 ELEV: 231.890 ELLIP: 198.320 GH '99 -33.57

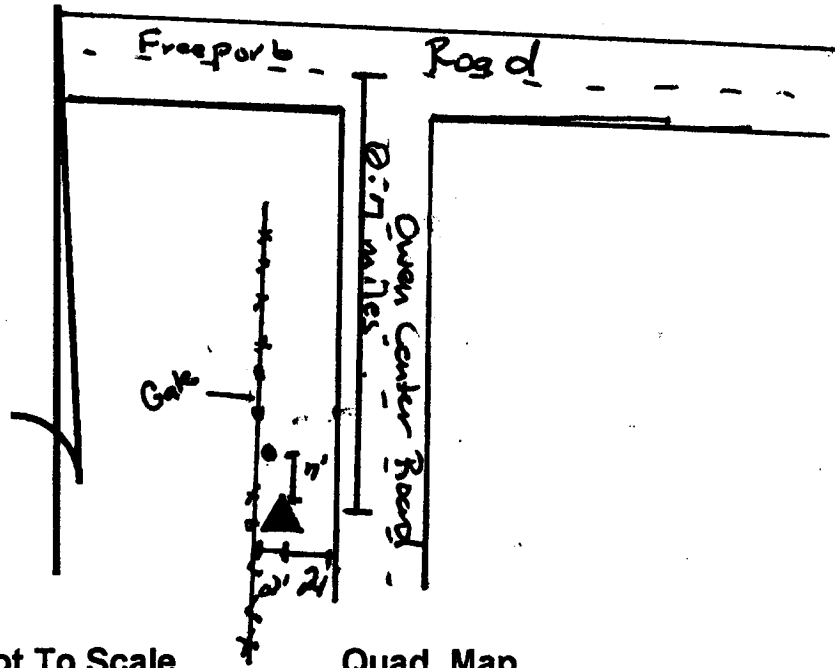


Sky Plot



Sketch

NORTH



Not To Scale

Quad. Map _____
Photo No. _____

DESCRIPTION: Station is a stainless steel rod in PVC Pipe. Station is 0.7 miles South of Freeport Road, 24 feet West of the West EOP of Owen Center Road, 7 feet South of a Utility pole, 2 feet East of North/South running fence line and one foot East of an orange roadside witness post.