

**Winnebago County, IL
GPS PROJECT 2000**

Station Name WIN 06.9 N - 03.6 E A Station No. 58 A

Section 34, Town 44 North, -Range 1 East West

Town of Rockford, County Winnebago, State Illinois

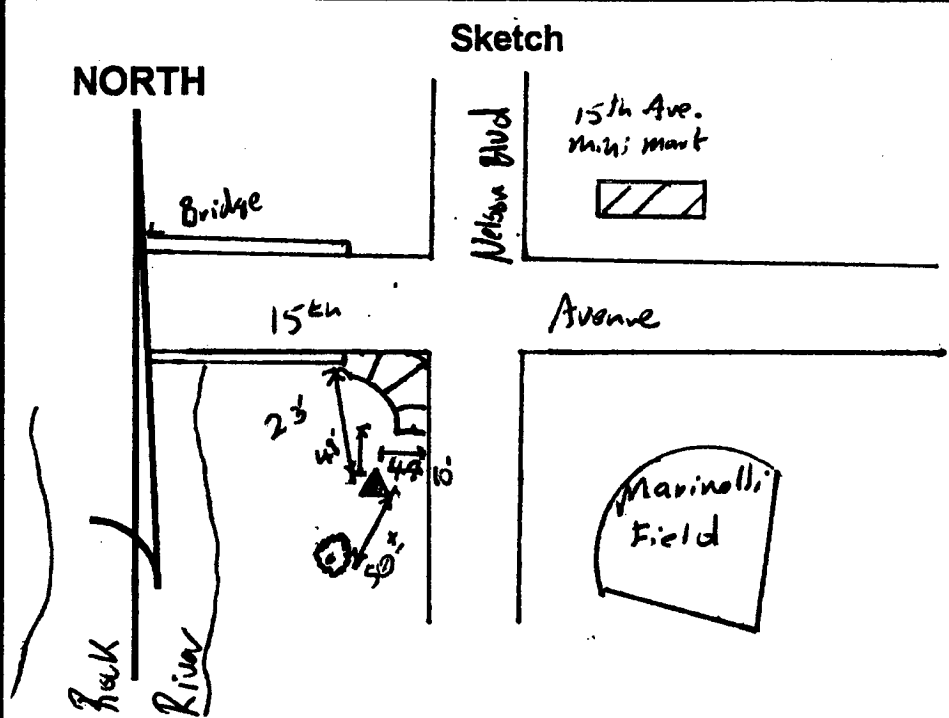
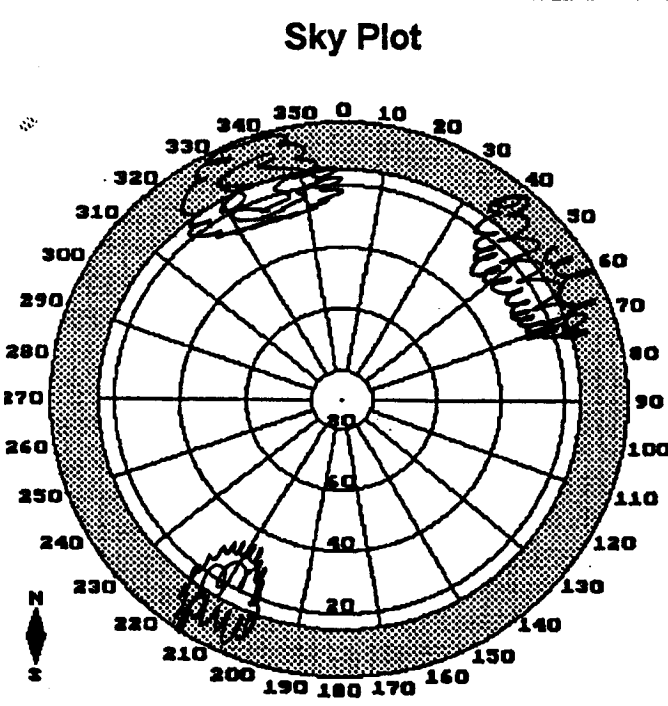
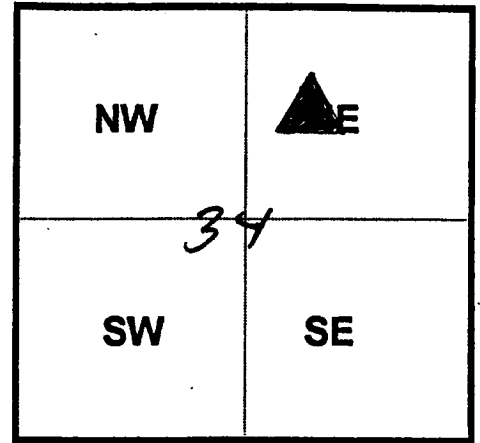
Observer C. Sandnes; Date of observation 26 Oct. 2000

Order of Control 1ST -Meters - Feet Zone: IL WEST

County Coordinates: N: 620483.121 LAT: 42 15 02.74751 N

H. Datum: NAD 83/91 E: 787824.509 LON: 89 06 08.60014 W

V. Datum: NAVD 88 ELEV: 214.630 ELLIP 181.340 GH '99 -33.29



Not To Scale

Quad. Map _____
Photo No. _____

DESCRIPTION: Station is a stainless steel rod in Access cover. Station is 23 feet South of the Southwest corner of Rail to Bridge NO. 101-6197, 50± feet North east of a 1.5 foot diam. Oak tree, 4.7 feet Southwest of the SW corner of sidewalk, 10 feet West of the West EOP of Park Entrance Drive, and 16 feet East of an orange car's side witness post.