

**Winnebago County, IL  
GPS PROJECT 2000**

Station Name WIN 17.5N-01.2E A Station No. 62A

Section 5, Town 45 North, -Range 1 East West

Town of Owen, County Winnebago, State Illinois

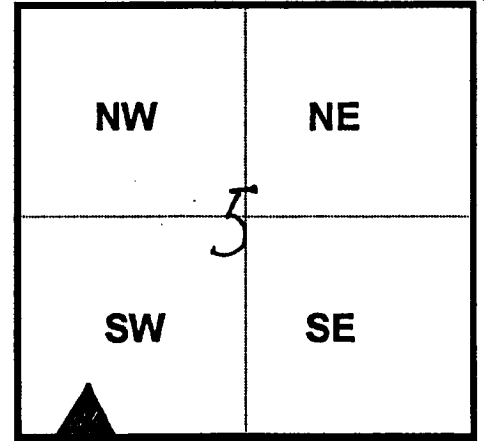
Observer C. Sandnes; Date of observation 20 Oct. 2000

Order of Control 1<sup>ST</sup>  -Meters  - Feet Zone: IL WEST

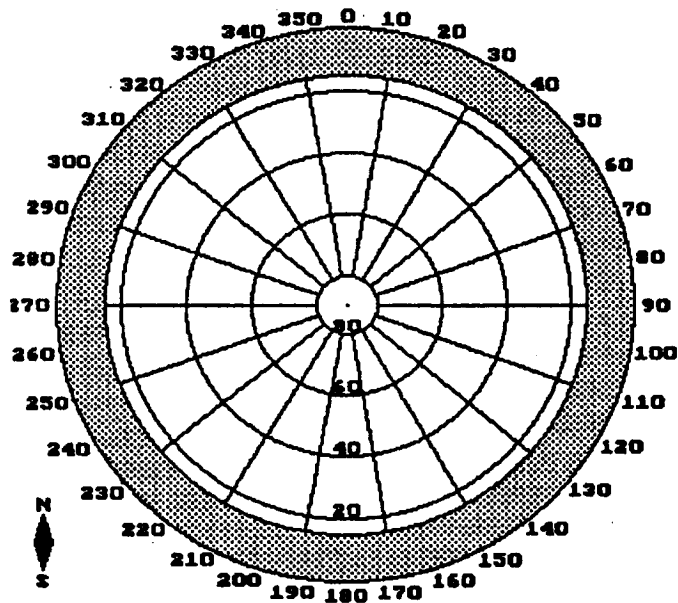
County Coordinates: N: 636665.296 LAT: 42 23 48.82283 N

H. Datum: NAD 83/91 E: 783582.902 LON: 89 09 05.19202 W

V. Datum: NAVD 88 ELEV: 250.680 ELLIP 217.160 GH '99 -33.52



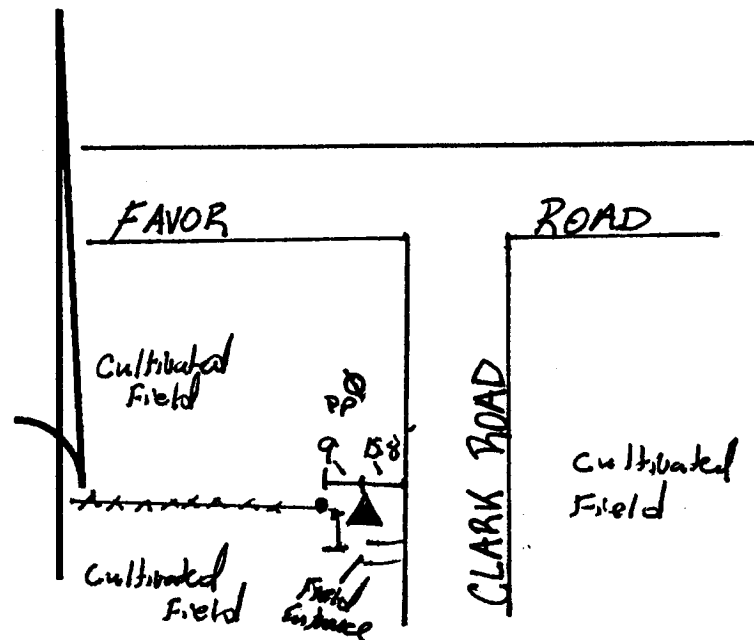
Sky Plot



*Clear*

Sketch

NORTH



Not To Scale

Quad. Map \_\_\_\_\_  
Photo No. \_\_\_\_\_

DESCRIPTION: Station is a stainless steel rod in PVC Pipe. Station is 0.5 miles South of Favor Road, 9 feet East of a Wood End post to East/West running barbed wire fence line, 15.8 feet West of the West EOP of Clark Road, 17 feet North of the Center of a Field Entrance, and 1.3 feet East of an orange Caution with Walnut post.