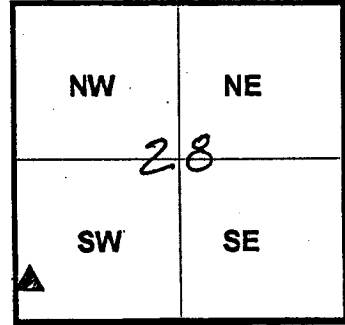


**Winnebago County, IL
GPS PROJECT 2000**



Station Name WIN 13.3N-02.0E Station No. 64

Section 28, Town 45 North, Range 1 East / West

Town of OWEN, County Winnebago, State Illinois

Observer C. SANDOZNES; Date of observation 16 OCT 2000

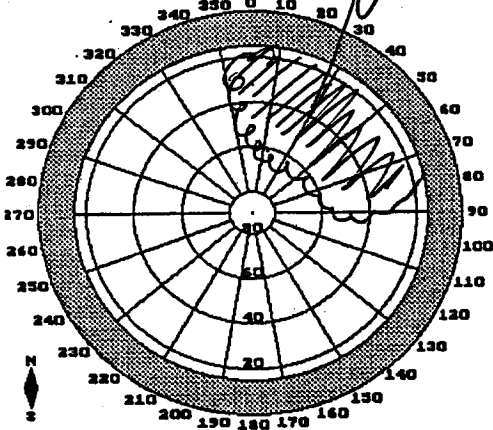
Order of Control 1ST -Meters -Feet Zone: IL WEST

County Coordinates: N: 630511.428 LAT: 42 20 28.88493 N

H. Datum: NAD 83/91 E: 784910.619 LON: 89 08 10.40551 W

V. Datum: NAVD 88 ELEV: 261.430 ELLIP 228.010 GH '99 -33.42

Sky Plot



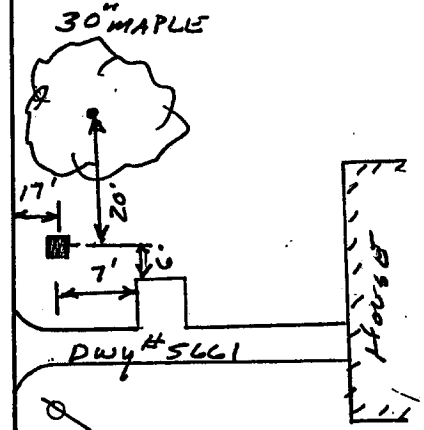
NORTH

DRWY

Sketch

Not To Scale

Quad. Map
Photo No.



DESCRIPTION: SET STEEL ROD IN ACCESS BOX @ FIRE NO 5661
CLIKEMAN RD

Station 0.7 miles North of Elmwood Road