

**Winnebago County, IL
GPS PROJECT 2000**

Station Name WIN 09.5N-02.0E A Station No. 66A

Section 16, Town 44 North, -Range 1 East West

Town of Rockford, County Winnebago, State Illinois

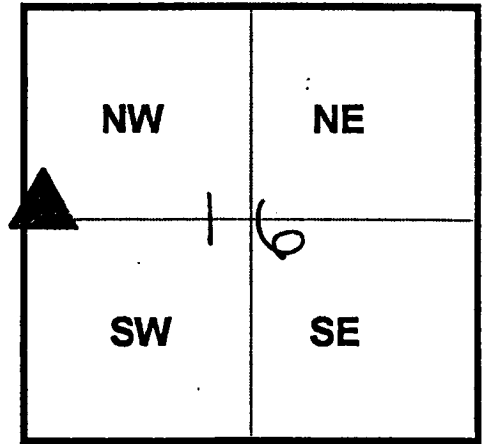
Observer C. Sandness; Date of observation 29 Oct 2000

Order of Control 1ST -Meters - Feet Zone: IL WEST

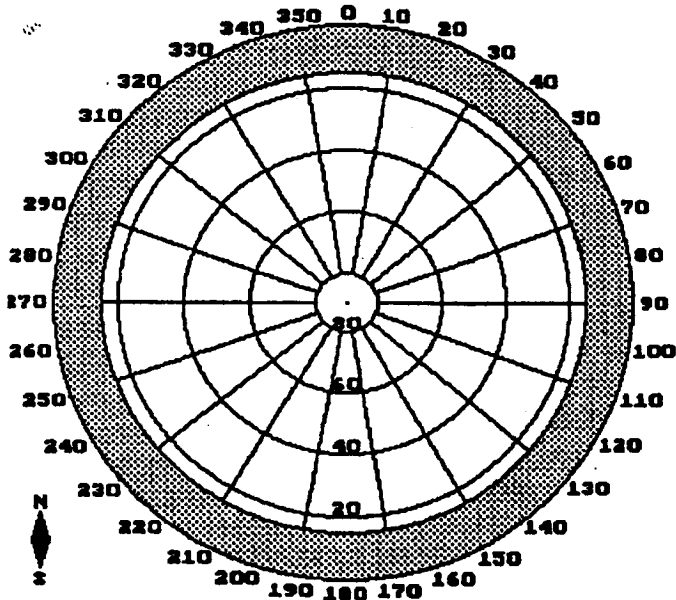
County Coordinates: N: 624617.219 LAT: 42 17 17.84614 N

H. Datum: NAD 83/91 E: 784991.206 LON: 89 08 10.00326 W

V. Datum: NAVD 88 ELEV: 225.840 ELLIP 192.500 GH '99 -33.34



Sky Plot

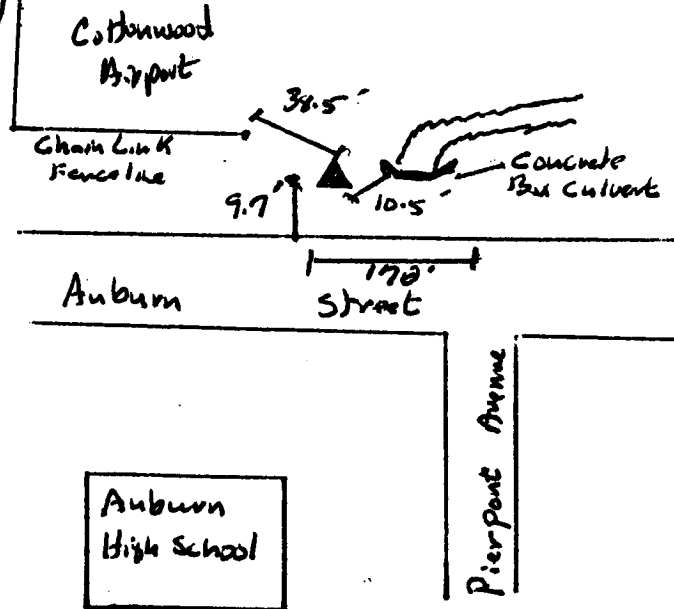


Clear



Not To Scale

Sketch



Quad. Map _____
Photo No. _____

DESCRIPTION: Station is a stainless steel rod in Access cover. Station is 170± feet west of Pierpont Avenue, 9.7 feet North of the North FOC of Auburn street, 38.5 feet Southeast of the steel end post to East West Chain link fence line, 10.5 feet Southwest of the West West corner of concrete wingwall of Box Culvert, and 1 foot South of an orange cursorik within post.