

**Winnebago County, IL
GPS PROJECT 2000**

Station Name WIN 004N 000W Station No. 73

Section 31, Town 43 North, Range 1 East / West

Town of Rockford, County Winnebago, State Illinois

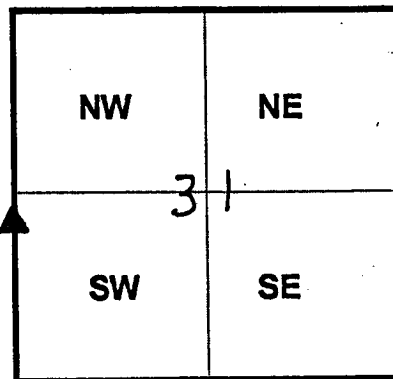
Observer C. SANDSNEG; Date of observation 25 OCT 2000

Order of Control 1ST -Meters - Feet Zone: IL WEST

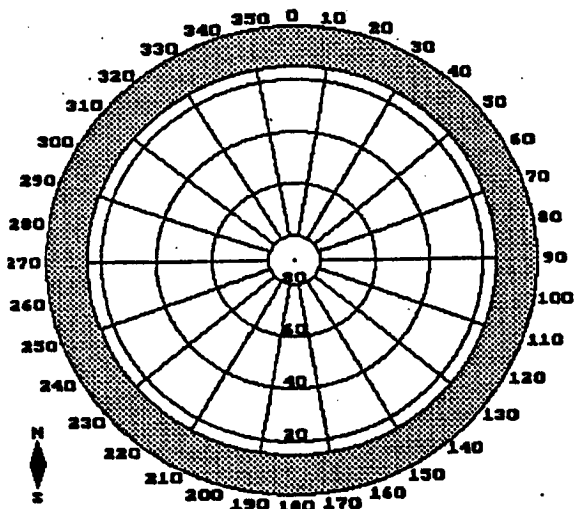
County Coordinates: N: 609772.639 LAT: 42 09 17.88622 N

H. Datum: NAD 83/91 E: 782125.085 LON: 89 10 22.64713 W

V. Datum: NAVD 88 ELEV: 249.450 ELLIP 216.350 GH '99 -33.10



Sky Plot



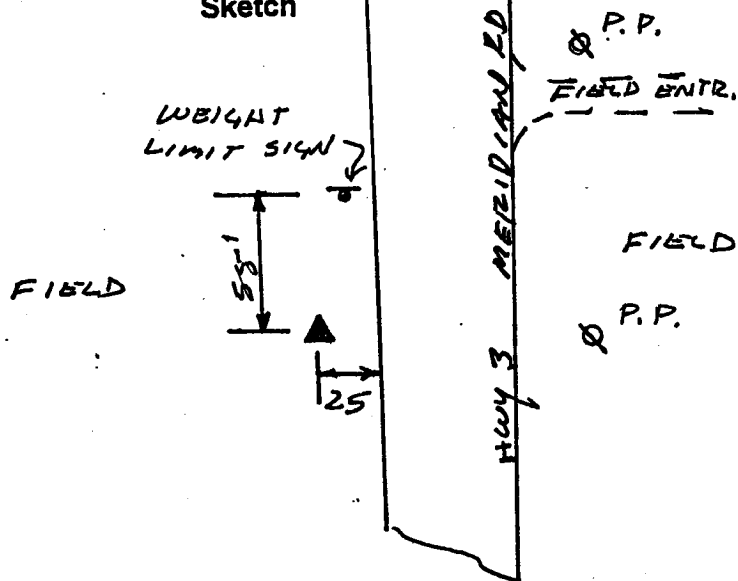
CLEAR

NORTH



Not To Scale

Sketch



Quad. Map _____
Photo No. _____

DESCRIPTION: SET STEEL ROD IN ACCESS BOX, STATION IS 0.36 MILES SOUTH OF KISHWAUKEE ROAD ALONG MERIDIAN RD (HWY 3); STATION IS OPPOSITE POLE TO EAST AND 55 FEET SOUTH OF Weight Limit Sign, 25 feet West of the West EOP of Meridian Road, and 1 foot East of an orange carborundum witness post.