

**Winnebago County, IL
GPS PROJECT 2000**

Station Name WIN 23.8N-00.5E Station No. 0075

Section 6, Town 46 North, Range 1 East / West

Town of Shirland, County Winnebago, State Illinois

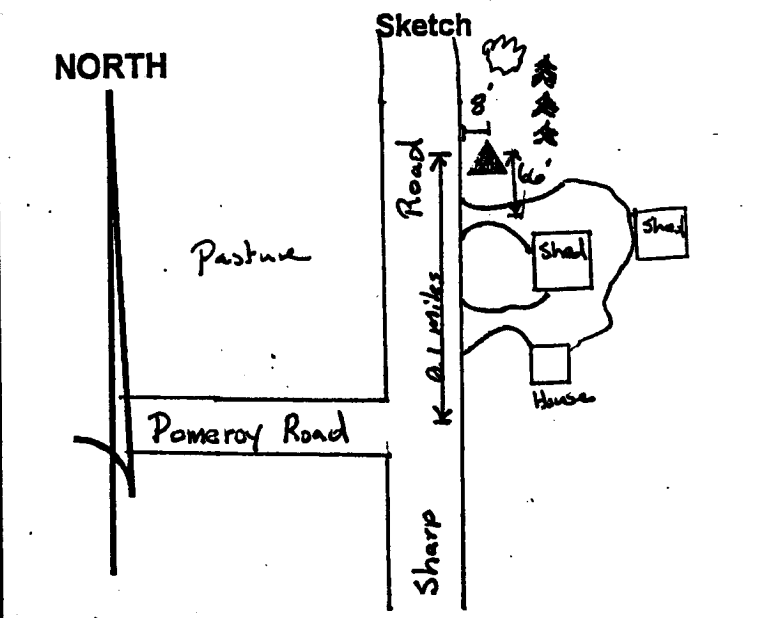
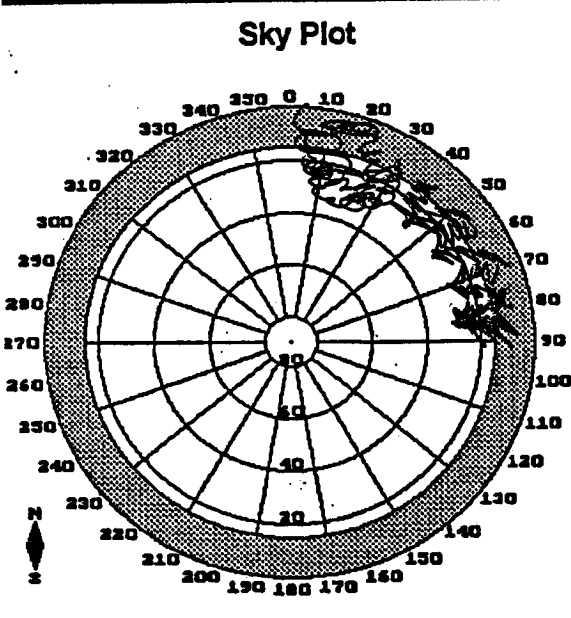
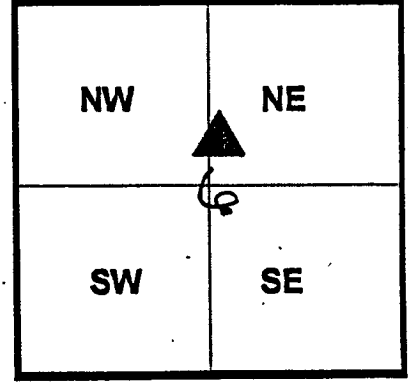
Observer C. Trieloff; Date of observation 17 October 2000

Order of Control 1ST -Meters -Feet Zone: IL WEST
647338.772

County Coordinates: N: 42 29 35.24047 N LAT: 647338.772

H. Datum: NAD 83/91 E: 782180.365 LON: 89 10 01.01565 W

V. Datum: NAVD 88 ELEV: 243.550 ELLIP: 209.900 GH '99 -33.65



Not To Scale

Quad. Map _____
Photo No. _____

DESCRIPTION: Station is a Stainless Steel rod in PVC pipe. Station is
0.1 miles North of Pomeroy Road, 66 feet North of Northern most gravel
entrance to House number 16123, and 1 foot West of an orange concrete witness
post.

Note: Station is 1 mile North of Yale Bridge Road