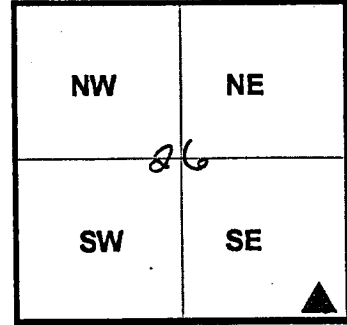


**Winnebago County, IL
GPS PROJECT 2000**



Station Name WIN 22.8N-00.6W Station No. 0076

Section 26, Town 29 North, -Range 11 East / West

Town of Shirland, County Winnebago, State Illinois

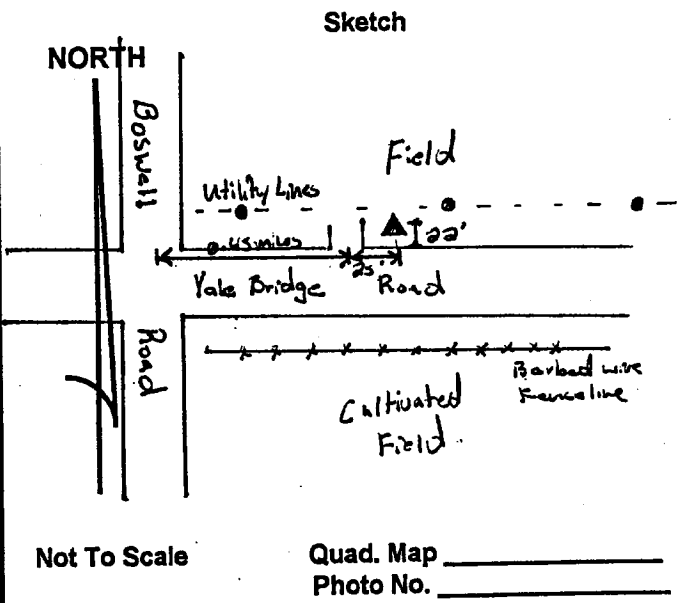
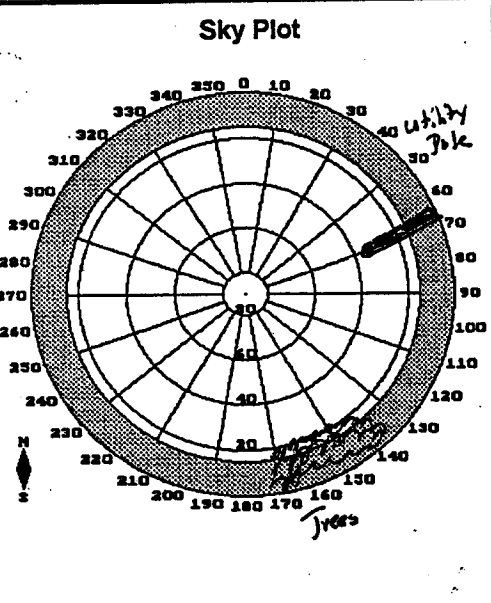
Observer C. Trieloff; Date of observation 13 October 2000

Order of Control 1ST -Meters - Feet Zone: IL WEST

County Coordinates: N: 645744.271 LAT: 42 28 44.21483 N

H. Datum: NAD 83/91 E: 780474.428 LON: 89 11 16.51990 W

V. Datum: NAVD 88 ELEV: 268.210 ELLIP: 234.590 GH '99 -33.62



DESCRIPTION: Station is a stainless steel rod in PVC pipe. Station is 0.45 miles East of Boswell Road, 25 feet East of a Field Entrance, 22 feet North of the North EOP of Yale Bridge Road and 1 foot South of an orange Carsonite witness point.