

Winnebago County, IL  
GPS PROJECT 2000

Station Name WIN 13.2N-00.5W A Station No. 81A

Section 13, Town 27 North, Range 11 East / West

Town of Burrill, County Winnebago, State Illinois

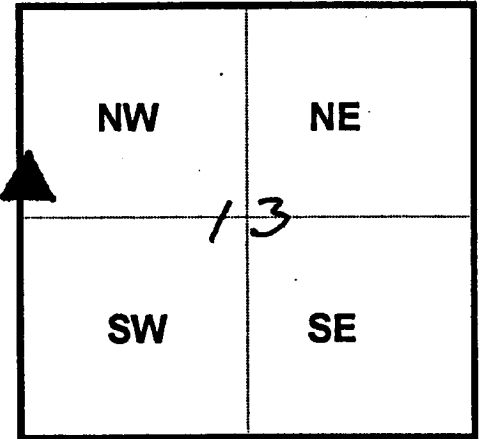
Observer C. Trieloff; Date of observation \_\_\_\_\_

Order of Control 1<sup>ST</sup>  -Meters  - Feet Zone: IL WEST

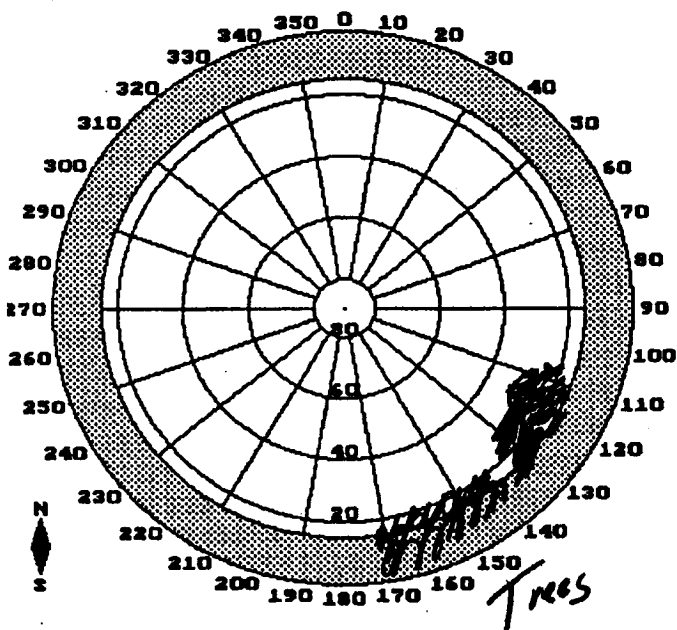
County Coordinates: N: 630678.796 LAT: 42 20 35.84486 N

H. Datum: NAD 83/91 E: 780903.179 LON: 89 11 05.37350 W

V. Datum: NAVD 88 ELEV: 254.640 ELLIP 221.230 GH '99 -33.41

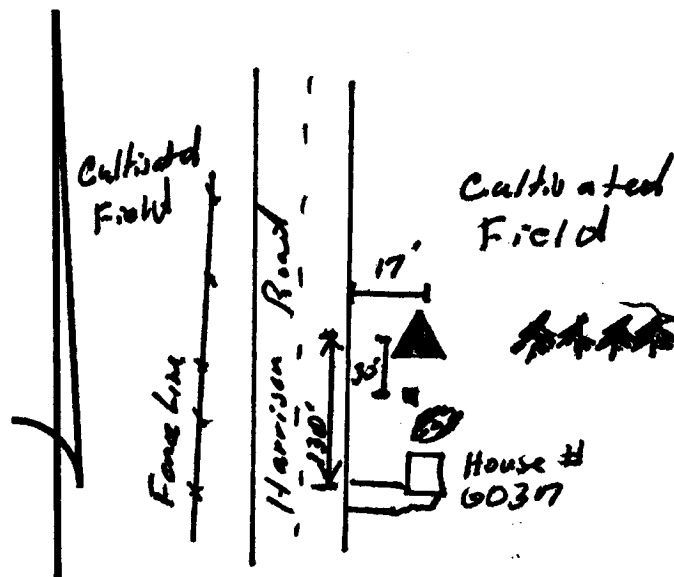


Sky Plot



Sketch

NORTH



Not To Scale

Quad. Map \_\_\_\_\_  
Photo No. \_\_\_\_\_

DESCRIPTION: Station is a stainless steel rod in PVC pipe. Station is 17 feet East of the EOP of Harrison Road, 130 feet North of P.O. # 6037, 30 feet North of Telephone pedestal # 6037, and 1 foot West of an orange Corianite witness post.