

**Winnebago County, IL
GPS PROJECT 2000**

Station Name WIN 11.4N-00.0W A Station No. 82 A

Section 25, Town 27 North, Range 11 East West

Town of Burritt, County Winnebago, State Illinois

Observer C. Sandness; Date of observation 20 Oct. 2000

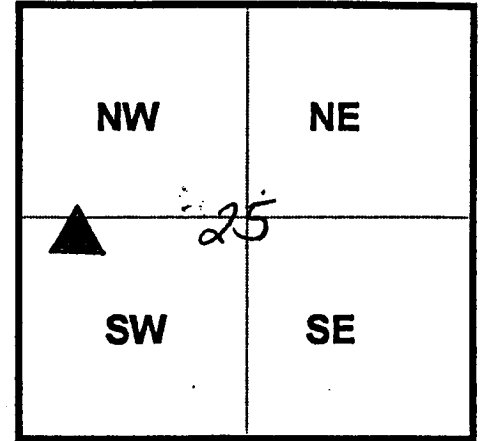
Order of Control 1ST -Meters - Feet Zone: IL WEST

County Coordinates: N: 627331.510 LAT: 42 18 47.23139 N

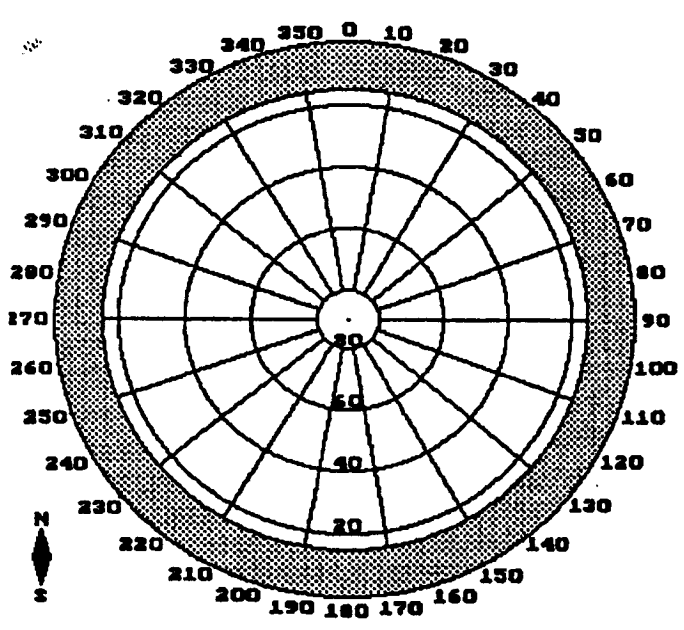
E: 781277.669 LON: 89 10 50.70897 W

H. Datum: NAD 83/91 E: 247.350 LON: 213.980 GH '99 -33.37

V. Datum: NAVD 88 ELEV: ELLIP

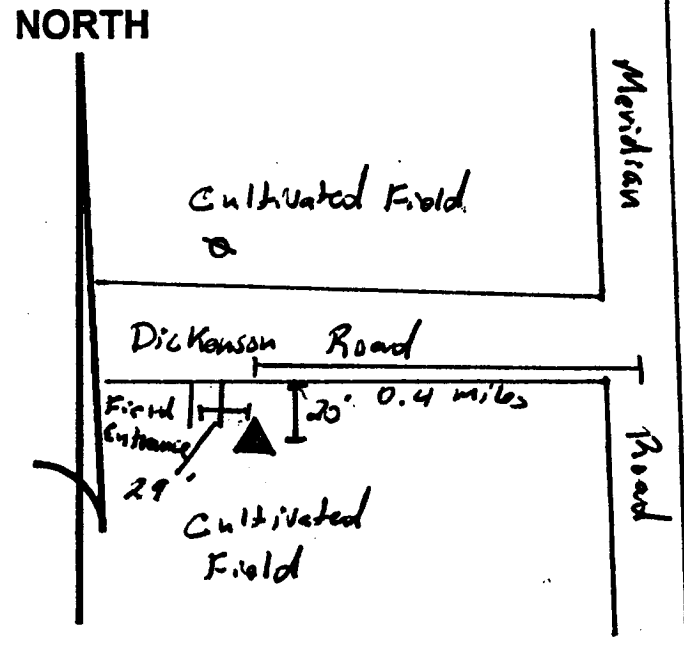


Sky Plot



Clear

Sketch



Not To Scale

Quad. Map
Photo No.

DESCRIPTION: Station is a stainless steel rod in PVC Pipe. Station is 0.4 miles West of Meridian Road, 64 feet Southeast of Utility Pole "635," 20 feet South of the South EOP of Dickenson Road, 29 feet East of the Center of a Field Entrance and 1 foot North of an Orange Carsonite witness post.