

**Winnebago County, IL
GPS PROJECT 2000**

Station Name WIN 06.3N-01.7W Station No. 84

Section 22 Town 26 North, -Range 11 East / West

Town of Winnebago, County Winnebago, State Illinois

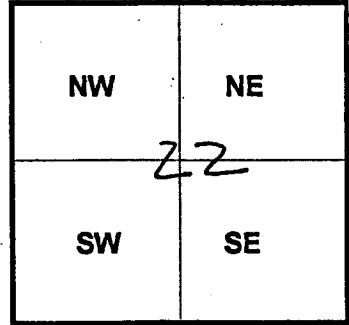
Observer E. Lindas; Date of observation 10/00/00

Order of Control 1ST -Meters -Feet Zone: IL WEST

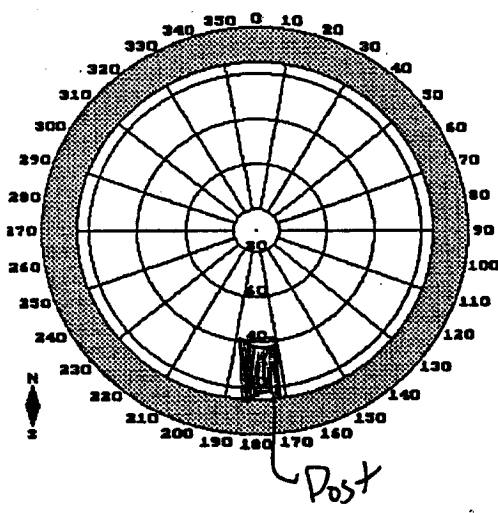
County Coordinates: N: 619194.058 LAT: 42 14 24.29096 N

H. Datum: NAD 83/91 E: 779204.320 LON: 89 12 25.24066 W

V. Datum: NAVD 88 ELEV: 272.670 ELLIP 239.440 GH '99 -33.23



Sky Plot



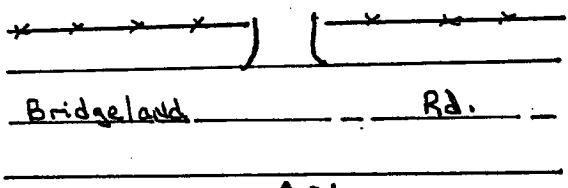
Sketch

NORTH



Not To Scale

field



field

field

Quad. Map _____
Photo No. _____

DESCRIPTION: All cap & steel rod located 0.75 mile West of Bridgeland Rd & Weldon Rd inters; 20 ft South of South edge of bit; 3.5 ft North of N-S fence line; 3 ft North of witness post; Cap at ground level.