

Winnebago County, IL
GPS PROJECT 2000

Station Name WIN 22.7 N-03.0W A Station No. 86 A

Section 33, Town 29 North, -Range 11 East / West

Town of Shirland, County Winnebago, State Illinois

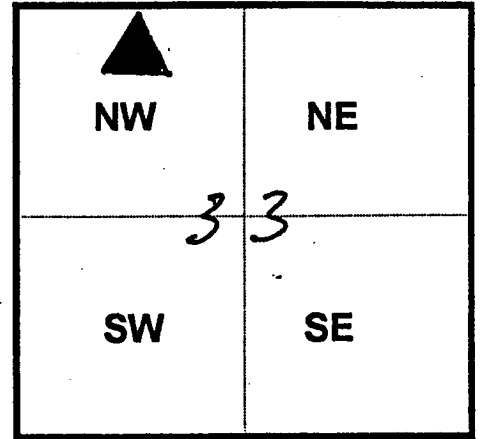
Observer C. Trueloff; Date of observation 21 Nov. 2000

Order of Control 1ST -Meters - Feet Zone: IL WEST

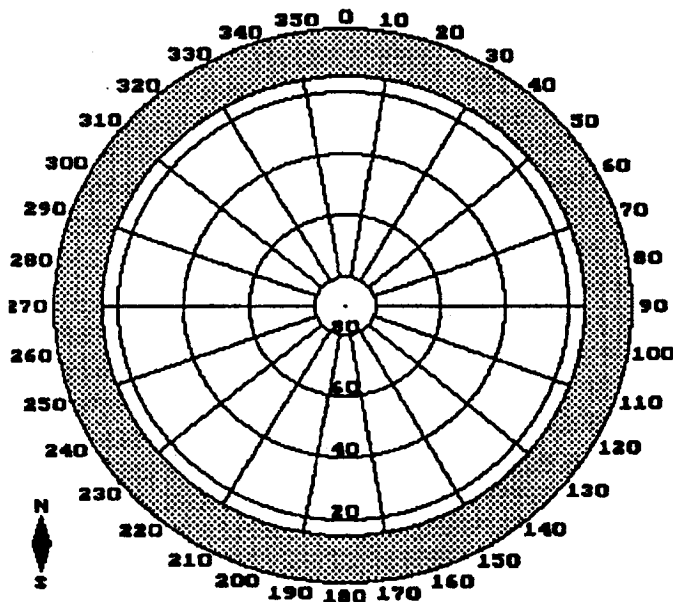
County Coordinates: N: 645455.995 LAT: 42 28 36.41238 N

H. Datum: NAD 83/91 E: 776245.806 LON: 89 14 21.77895 W

V. Datum: NAVD 88 ELEV: 238.110 ELLIP 204.500 GH '99 -33.61



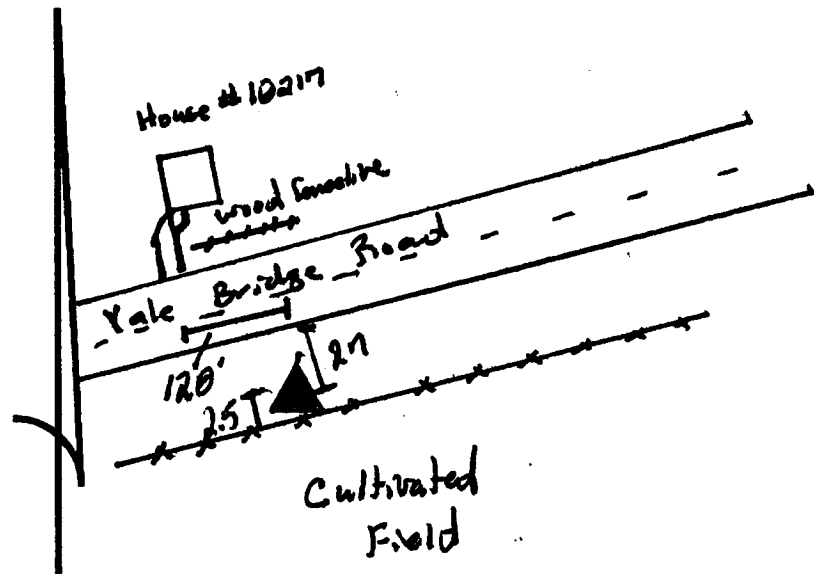
Sky Plot



Clear

Sketch

NORTH



Not To Scale

Quad. Map _____
Photo No. _____

DESCRIPTION: Station is a Stakeless steel rod in PVC pipe. Station is 27 feet south of the South EOP of Yale Bridge Road, 120 feet Northwest of the Center of Private Entrance "10217," 2.5 feet North of a Barbed wire Fence, and 1 foot North of an orange carbonite witness post.
Station is 0.7 miles West of Hanley Road.