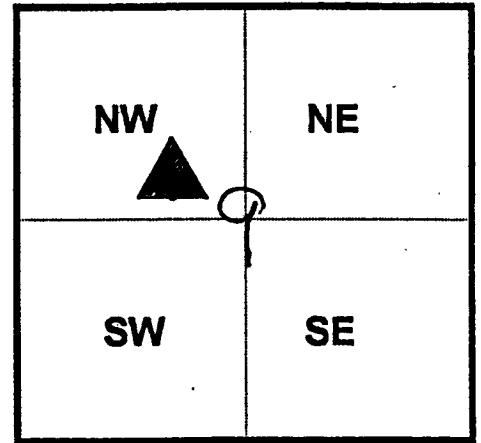


**Winnebago County, IL
GPS PROJECT 2000**



Station Name WIN 14.5N-03.3W A Station No. 91 A

Section 9, Town 27 North, -Range 11 East West

Town of Burrith, County Winnebago, State Illinois

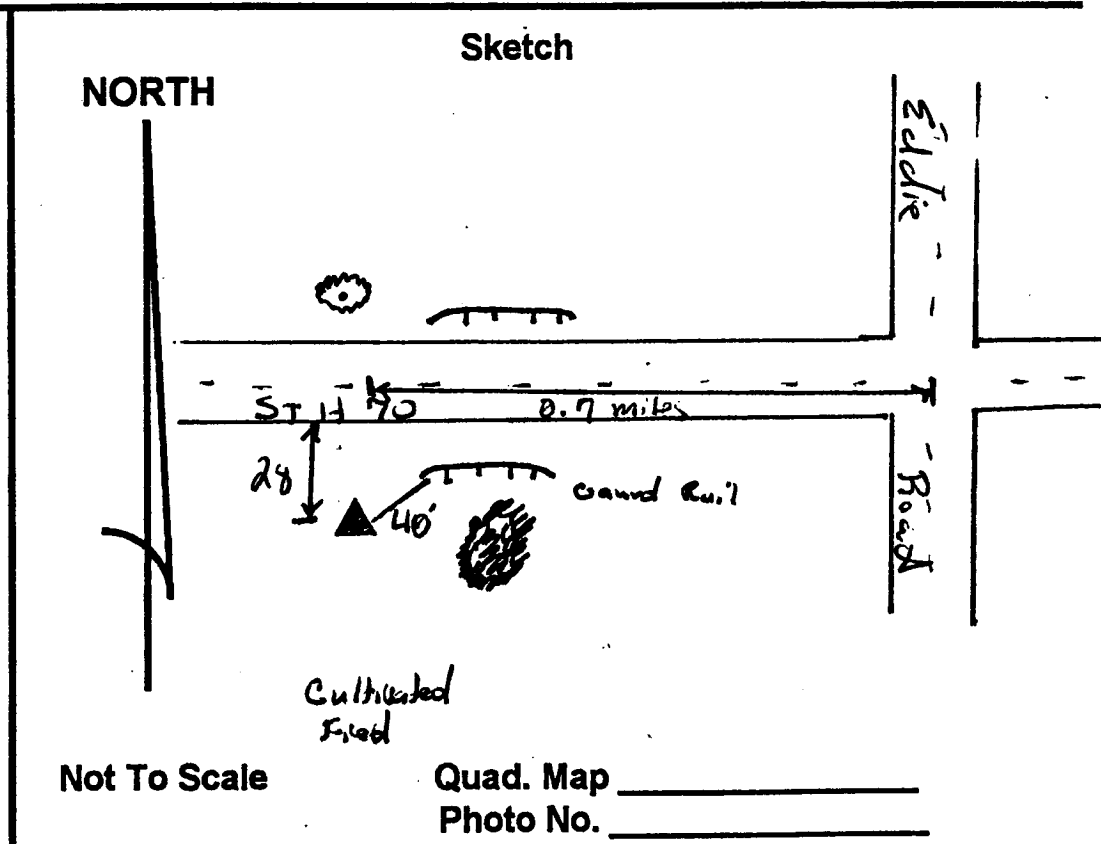
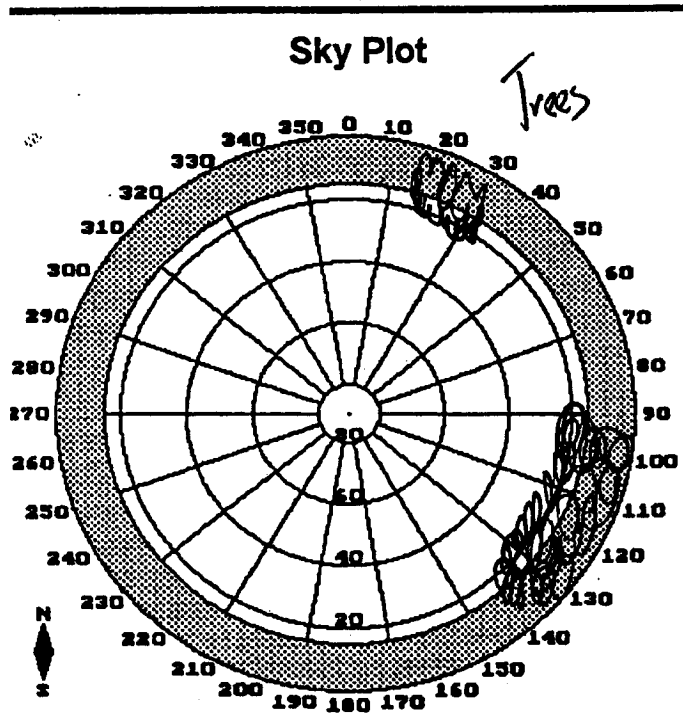
Observer C. Sandsnes; Date of observation 20 Oct. 2000

Order of Control 1ST -Meters -Feet Zone: IL WEST

County Coordinates: N: 632048.000 LAT: 42 21 21.73879 N

H. Datum: NAD 83/91 E: 776725.178 LON: 89 14 07.22959 W

V. Datum: NAVD 88 ELEV: 236.660 ELLIP: 203.240 GH '99 -33.42



DESCRIPTION: Station is a stainless steel rod in PVC Pipe. Station is 0.7 miles West of Eddie Road, 28 feet South of the South End of ST 70, 40 feet Southwest of the Western most "I" Support Beam of the Southern galval rail of ST 70, and 1 foot North of an Orange Carsonite witness post.