

**Winnebago County, IL
GPS PROJECT 2000**

Station Name WIN 8.4N-2.7W A Station No. 95A

Section 9, Town 26 North, Range 11 East / West

Town of Winnebago, County Winnebago, State Illinois

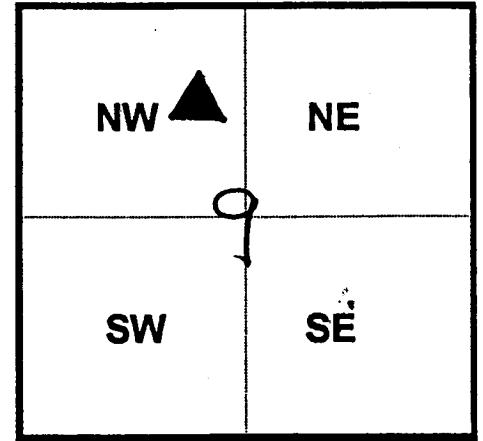
Observer C. Trueloff; Date of observation 17 Nov. 2000

Order of Control 1ST -Meters - Feet Zone: IL WEST

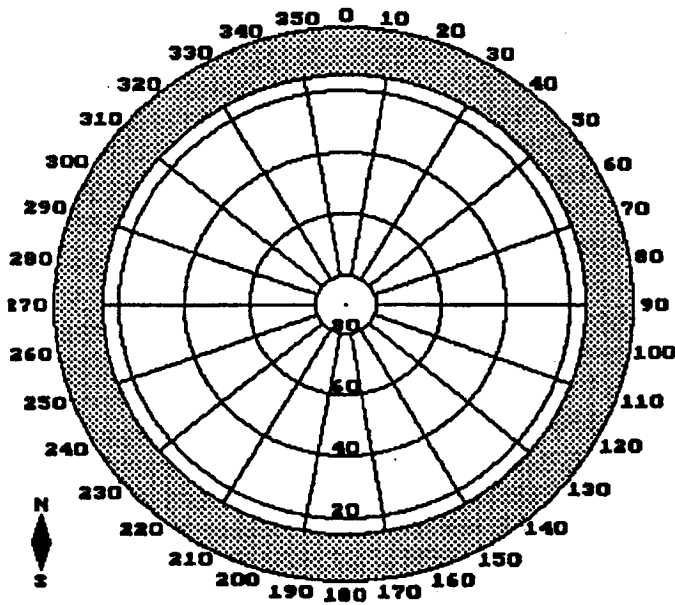
County Coordinates: N: 622758.100 LAT: 42 16 20.65201 N

H. Datum: NAD 83/91 E: 776810.345 LON: 89 14 07.94947 W

V. Datum: NAVD 88 ELEV: 270.110 ELLIP 236.840 GH '99 -33.27



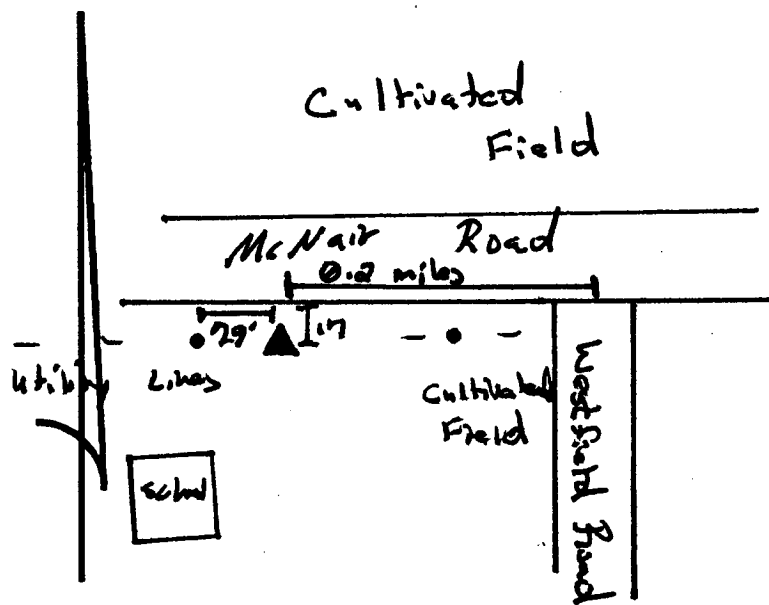
Sky Plot



Clear

Sketch

NORTH



Not To Scale

Quad. Map _____
Photo No. _____

DESCRIPTION: Station is a stainless steel rod in PVC Pipe. Station is 0.2 miles west of Westfield Road, 17 feet South of the South EOP of McNair Road, 79 feet East of Utility Pole "2611 9N 05," and 1 foot North of an Orange Concrete witness post.