

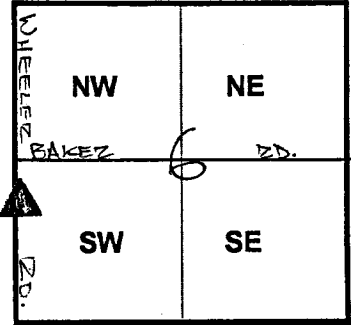
**Winnebago County, IL
GPS PROJECT 2000**

Station Name WIN 21.1N-05.5W Station No. 0099

Section 6, Town 28 North, -Range 11 (East) West

Town of LAONA, County Winnebago, State Illinois

Observer D. MUECH; Date of observation 10.17.2000



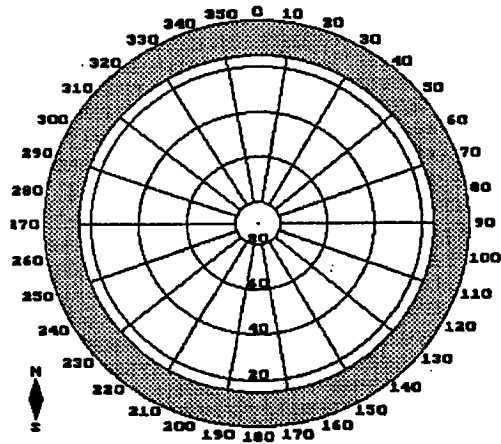
Order of Control 1ST -Meters - Feet Zone: IL WEST

County Coordinates: N: 642788.540 LAT: 42 27 11.22853 N

H. Datum: NAD 83/91 E: 772604.620 LON: 89 17 02.39443 W

V. Datum: NAVD 88 ELEV: 236.060 ELLIP 202.500 GH '99 -33.56

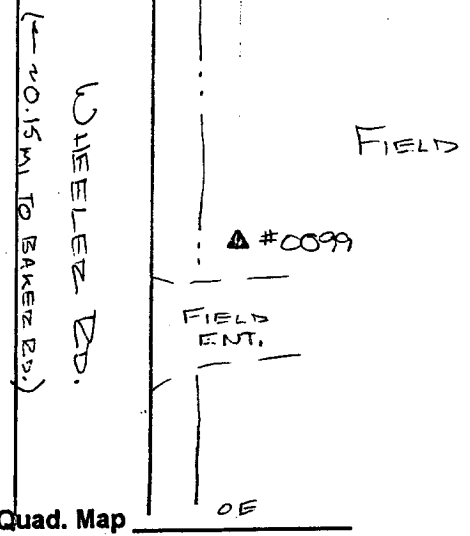
Sky Plot



NORTH



Sketch



DESCRIPTION: Station is a stainless steel rod in PVC pipe. Station is 0.15 miles south of Baker Road, 19 feet east of the east EOP of Wheeler Road, 130 feet north of the center of a Field Entrance & 1 foot west of an orange cansonite witness post.